

Produced by the United States Geological Survey
North American Datum of 1983 (NAD83)
World Geodetic System of 1984 (WGS84)
Projection and 1 000-meter grid: Universal Transverse Mercator, Zone 17R
10 000-foot ticks: Georgia Coordinate System of 1983 (east zone), Florida Coordinate System of 1983 (east zone)

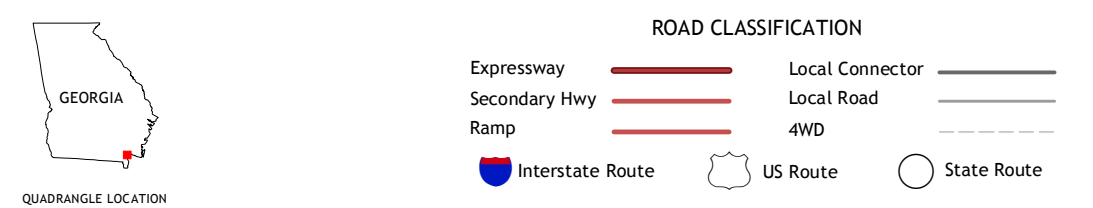
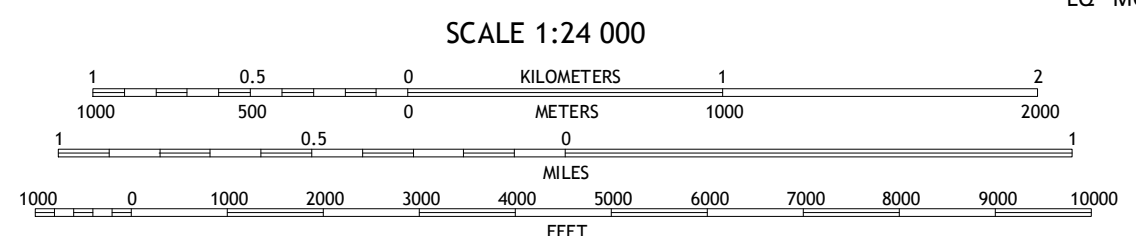
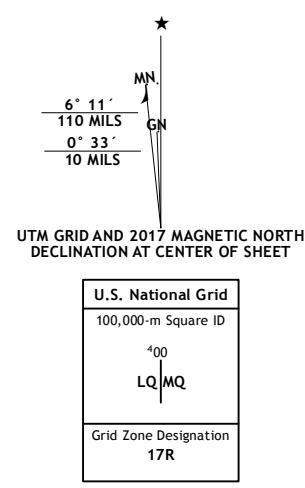


Table with 3 columns and 8 rows showing adjacent quadrangles: 1 Double Lakes, 2 Newell, 3 Burnt Fort, 4 Chase Prairie, 5 Boulogne, 6 Chasser Island, 7 Toledo, 8 Hilliard.

FOLKSTON, GA-FL 2017

