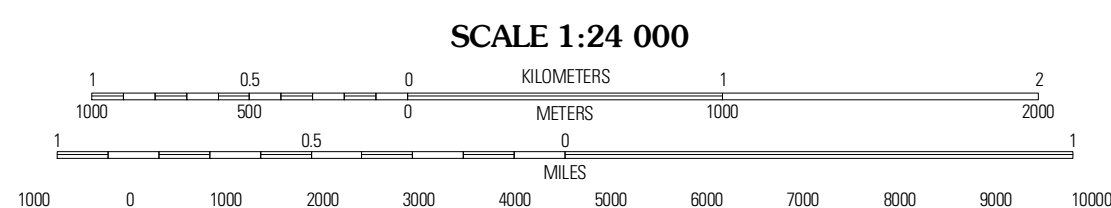
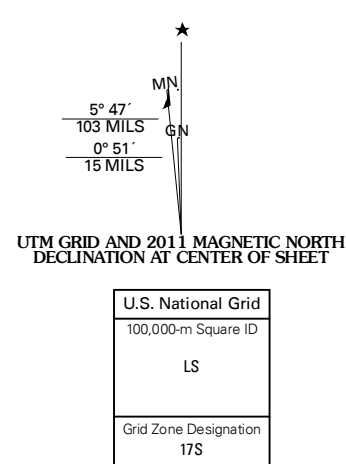




Produced by the United States Geological Survey  
North American Datum of 1983 (NAD83)  
Roads.....2006-2010  
World Geodetic System of 1984 (WGS84). Projection and  
1 000-meter grid: Universal Transverse Mercator, Zone 17S  
10 000-foot ticks: Georgia Coordinate System of 1983  
(east zone)

Imagery.....NAP, August 2009 - September 2009  
Roads.....2006-2010  
World Geodetic System of 1984 (WGS84). Projection and  
1 000-meter grid: Universal Transverse Mercator, Zone 17S  
10 000-foot ticks: Georgia Coordinate System of 1983  
(east zone)



SCALE 1:24 000

CONTOUR INTERVAL 10 FEET  
NORTH AMERICAN VERTICAL DATUM OF 1988

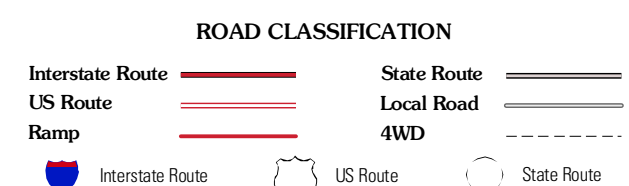
This map was produced to conform with version 0.5.10 of the  
draft USGS Standards for 7.5-Minute Quadrangle Maps.  
A metadata file associated with this product is draft version 0.5.11



QUADRANGLE LOCATION

Beall Springs	Bostonville	Bowdens Pond
Mitchell	<b>Gibson</b>	Wrens
Downs	Grange	Louisville

ADJOINING 7.5 QUADRANGLES



**GIBSON, GA**  
2011