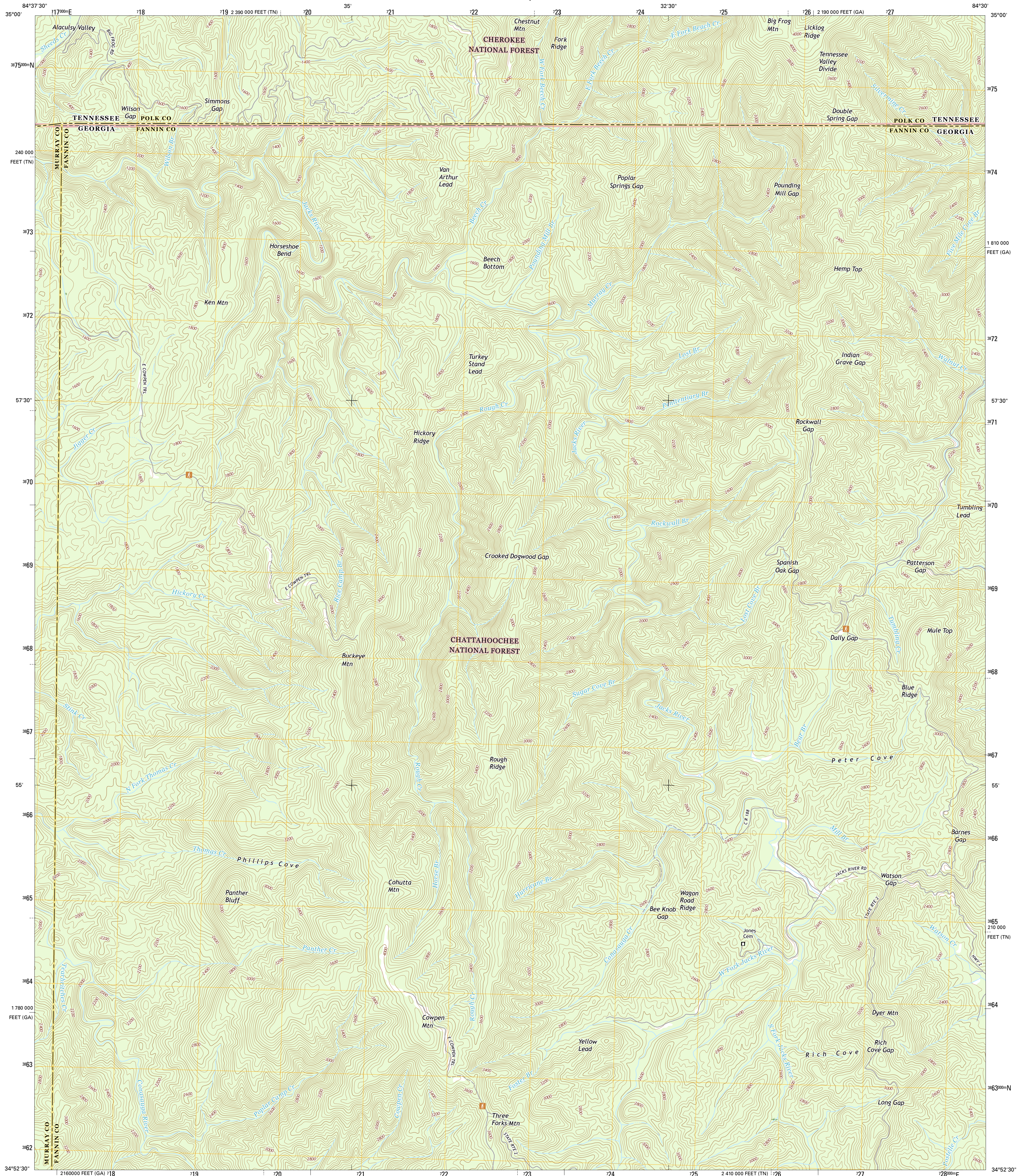




U.S. DEPARTMENT OF THE INTERIOR
U.S. GEOLOGICAL SURVEY



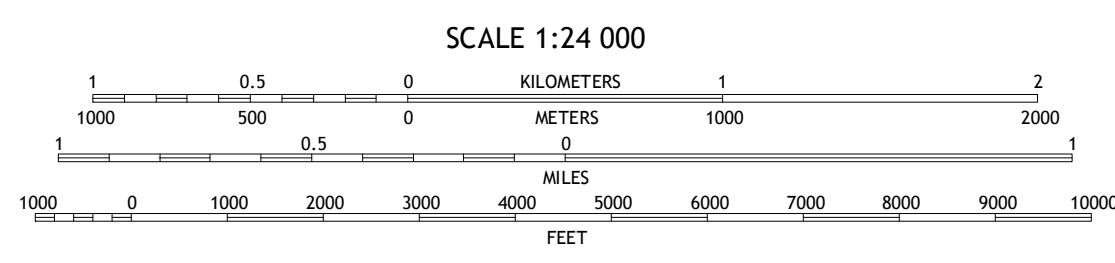
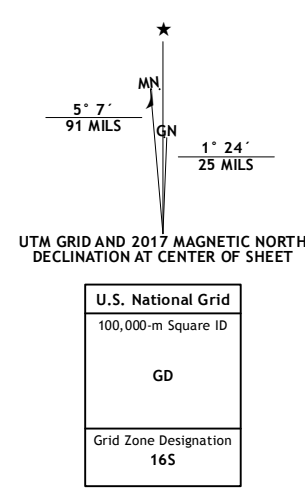
HEMP TOP QUADRANGLE
GEORGIA-TENNESSEE
7.5-MINUTE SERIES



Produced by the United States Geological Survey
 North American Datum of 1983 (NAD83)
 World Geodetic System of 1984 (WGS84), Projection and
 1000-meter grid: Universal Transverse Mercator, Zone 16S
 10 000-foot ticks: Georgia Coordinate System of 1983 (west
 zone), Tennessee Coordinate System of 1983

This map is not a legal document. Boundaries may be
 generalized for this map scale. Private lands within government
 reservations may not be shown. Obtain permission before
 entering private lands.

Imagery.....N.A.I.P., December 2015
 Roads.....U.S. Census Bureau, 2015 - 2016
 Roads within US Forest Service Lands.....FS Topo Data
 with limited Forest Service updates, 2012 - 2016
 Names.....GNIS, 2016
 Hydrography.....National Hydrography Dataset, 2015
 Contours.....National Elevation Dataset, 2001
 Boundaries.....Multiple sources; see metadata file 1972 - 2016
 Wetlands.....FWS National Wetlands Inventory 1977 - 2014



CONTOUR INTERVAL 40 FEET
 NORTH AMERICAN VERTICAL DATUM OF 1988

This map was produced to conform with the
 National Geospatial Program US Topo Product Standard, 2011.
 A metadata file associated with this product is draft version 0.6.19



QUADRANGLE LOCATION

1	2	3
4	5	6
7	8	9

ADJOINING QUADRANGLES

- 1 Parksville
 2 Caney Creek
 3 Ducktown
 4 Tenna
 5 Epworth
 6 Crandall
 7 Dyer Gap
 8 Cashes Valley
- Check with local Forest Service unit
 for current travel conditions and restrictions.

HEMP TOP, GA-TN
2017

