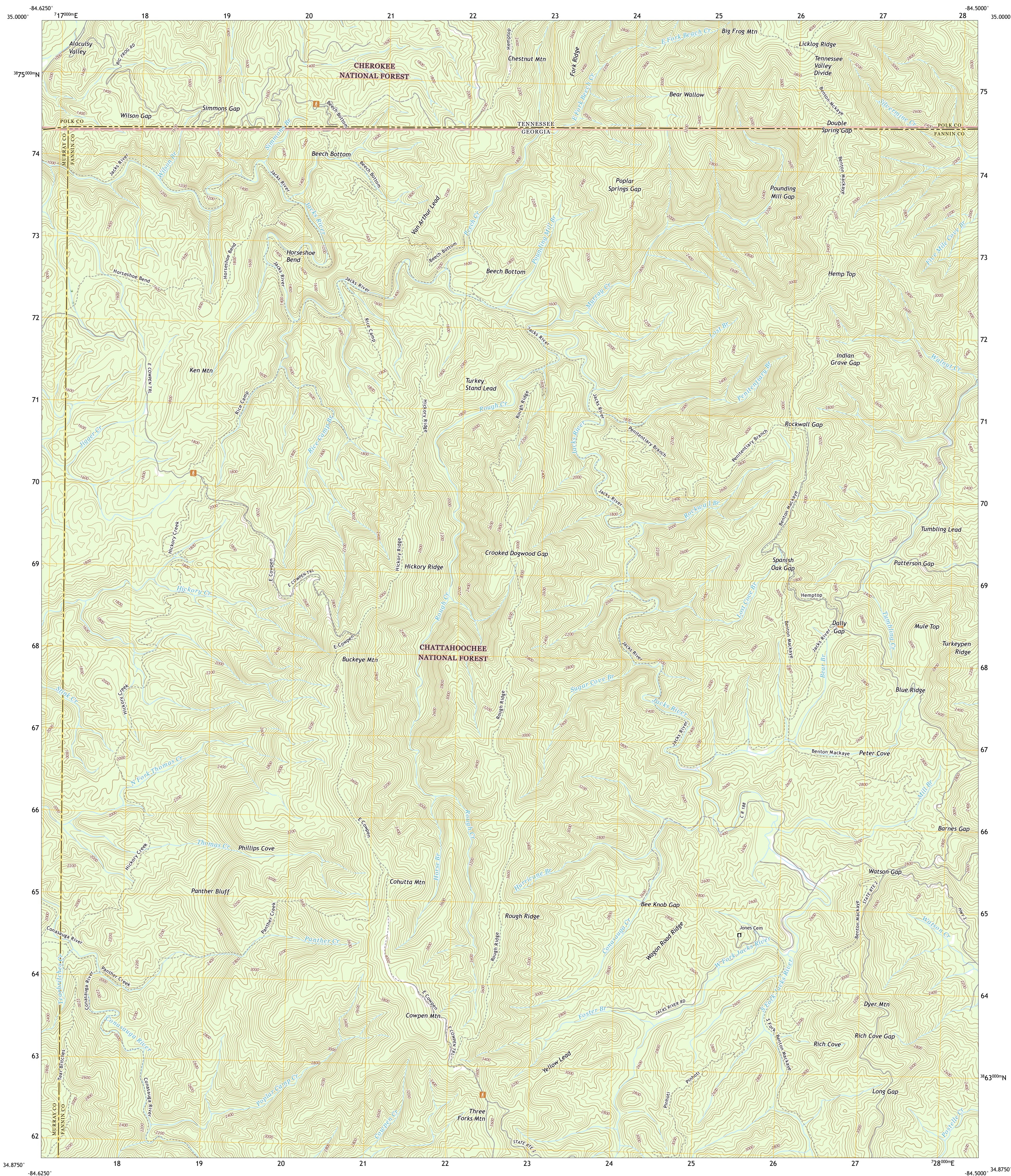
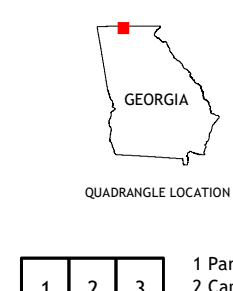
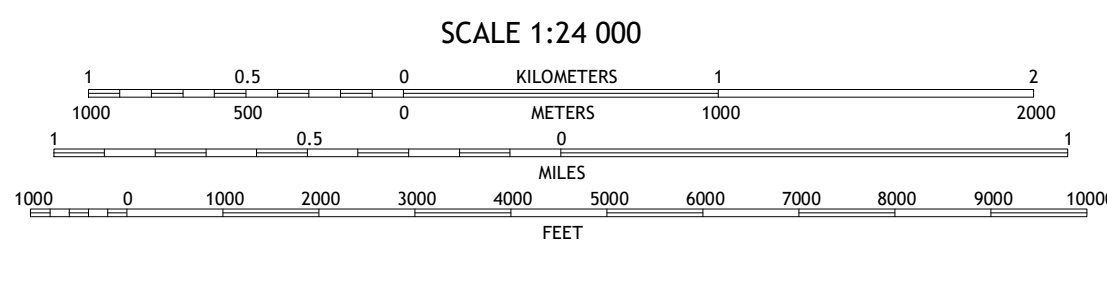




HEMP TOP QUADRANGLE
GEORGIA - TENNESSEE
7.5-MINUTE SERIES













Boundaries.....Multiple	sources;	see	metada
Wetlands.....FWS	National	Wetlands	



1	2	3
4		5
6	7	8

1 Parksville
 2 Caney Creek
 3 Ducktown
 4 Tennega
 5 Epworth
 6 Crandall
 7 Dyer Gap
 8 Cashes Valley

ROAD CLASSIFICATION

<p>Expressway </p> <p>Secondary Hwy </p> <p>Ramp </p>	<p>Local Connector </p> <p>Local Road </p> <p>4WD </p>	
<p> Interstate Route</p> <p> FS Primary Route</p>	<p> US Route</p> <p> FS Passenger Route</p>	<p> State Route</p> <p> FS High Clearance Route</p>

Check with local Forest Service unit

HEMP TOP, GA, TN
2020