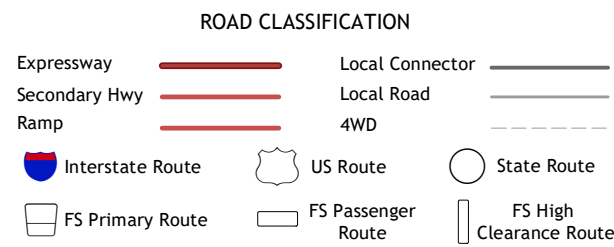
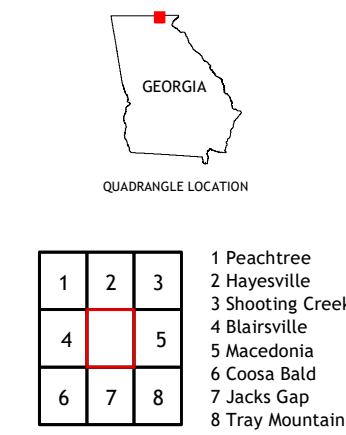
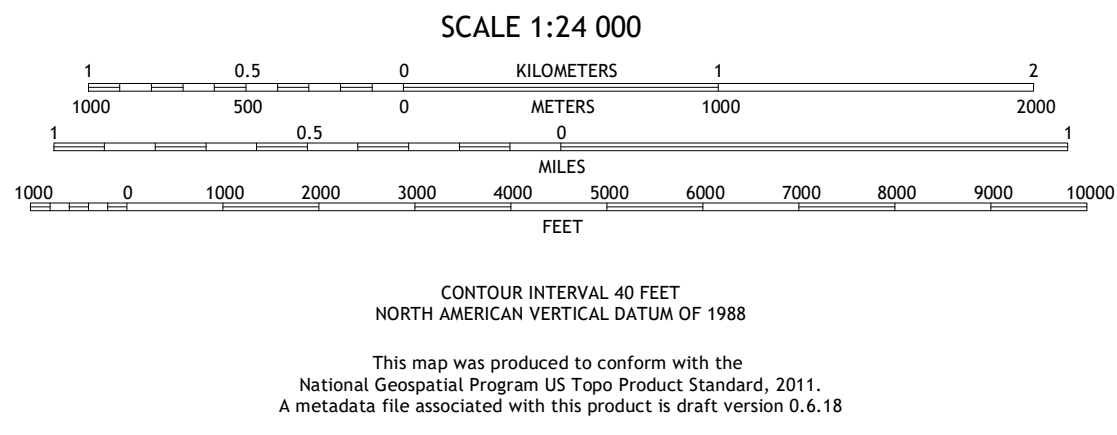



Produced by the United States Geological Survey
North American Datum of 1983 (NAD83)
World Geodetic System of 1984 (WGS84). Projection and
1 000-meter grid: Universal Transverse Mercator, Zone 17S
This map is not a legal document. Boundaries may be
generalized for this map scale. Private lands within government
reservations may not be shown. Obtain permission before
entering private lands.

Imagery.....NAIP, September 2017 - October 2018
Roads.....US Forest Service Lands.....FS Topo Data
with limited Forest Service updates, 2013 - 2017
Names.....GNIS, 1979 - 2020
Hydrography.....National Hydrography Dataset, 1899 - 2017
Contours.....National Elevation Dataset, 2008 - 2010
Boundaries.....Multiple sources; see metadata file
Wetlands.....FWS National Wetlands Inventory 1981



Check with local Forest Service unit
for current travel conditions and restrictions.

HIAWASSEE, GA, NC
2020

