

Produced by the United States Geological Survey
North American Datum of 1983 (NAD83)
World Geodetic System of 1984 (WGS84)
Projection and 1 000-foot grid: Universal Transverse Mercator, Zone 16S
10 000-foot ticks: Georgia Coordinate System of 1983 (west zone), Tennessee Coordinate System of 1983

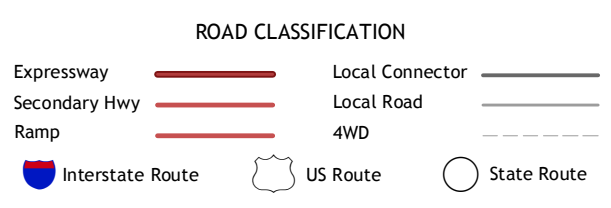
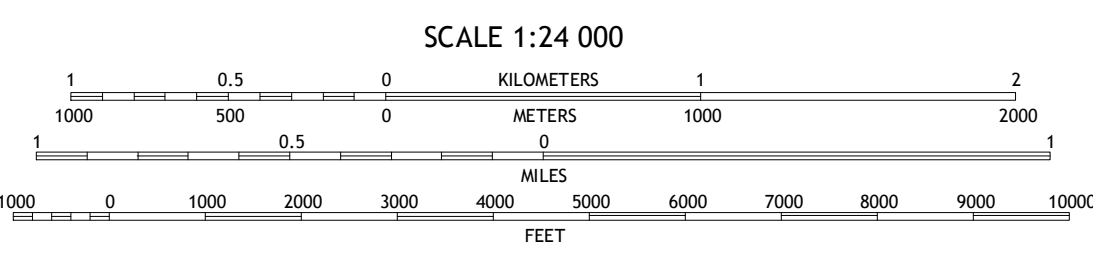
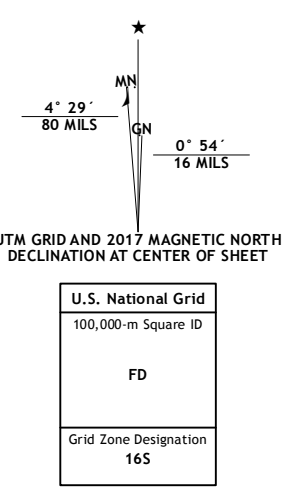


Table with 3 columns and 8 rows showing adjoining quadrangles: 1 Sequatchie, 2 Wauhatchie, 3 Chattanooga, 4 New Home, 5 Fort Oglethorpe, 6 Trenton, 7 Durham, 8 Kensington

HOOKER, GA-TN 2017

