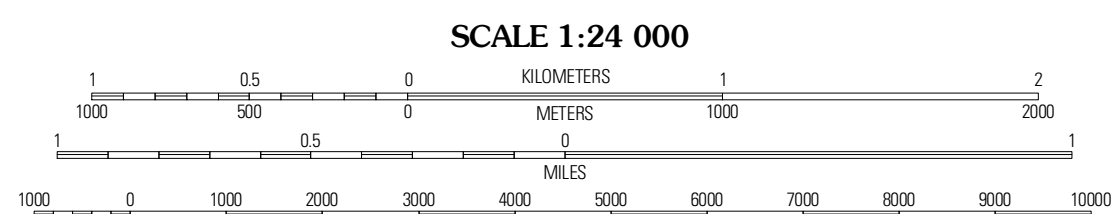
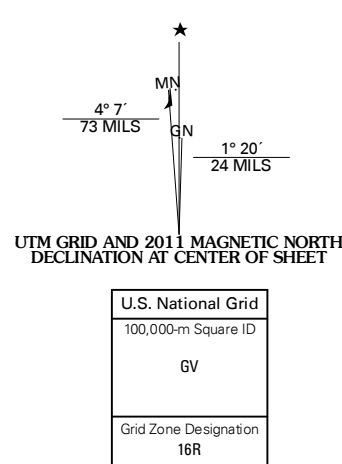


Produced by the United States Geological Survey  
North American Datum of 1983 (NAD83)  
World Geodetic System of 1984 (WGS84) Projection and  
1 000-meter grid: Universal Transverse Mercator, Zone 16R  
10 000-foot ticks: Georgia Coordinate System of 1983  
(west zone)

Imagery: NAIP, July 2009 - August 2009  
Roads: 2006-2010 Tele Atlas  
Names: GNIS, 2009  
Hydrography: National Hydrography Dataset, 2009  
Contours: National Elevation Dataset, 2008



CONTOUR INTERVAL 10 FEET  
NORTH AMERICAN VERTICAL DATUM OF 1988

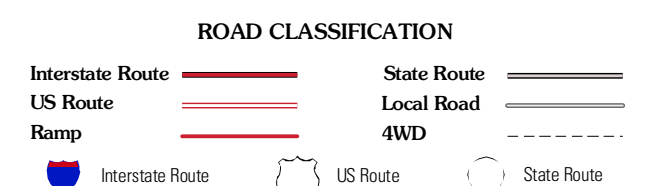
This map was produced to conform with version 0.5.10 of the  
draft USGS Standards for 7.5-Minute Quadrangle Maps.  
A metadata file associated with this product is draft version 0.5.11



QUADRANGLE LOCATION

Bethany	Emodel	Newton
Cooktown	<b>Hopeful</b>	Branchville
Steehams Score	Vada	Gee Pond

ADJOINING 7.5' QUADRANGLES



**HOPEFUL, GA**  
2011