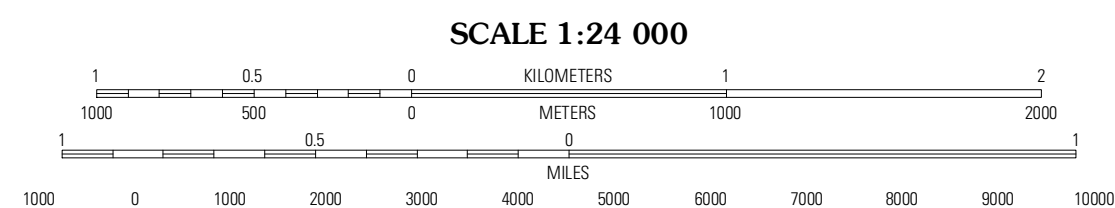
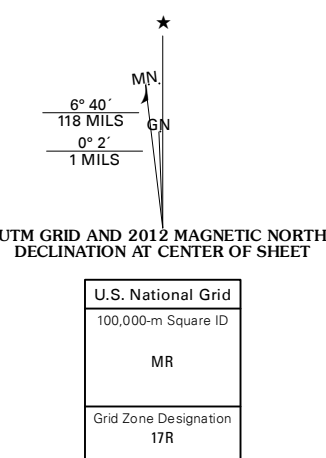
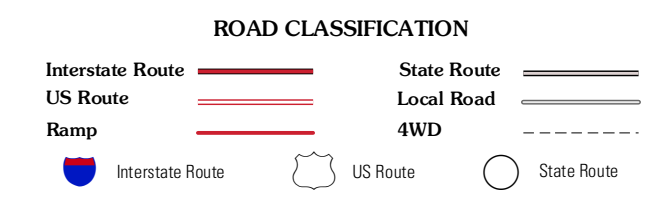


Produced by the United States Geological Survey North American Datum of 1983 (NAD83) World Geodetic System of 1984 (WGS84) Projection and 1 000-meter grid; Universal Transverse Mercator, Zone 17R 10 000-foot ticks; Georgia Coordinate System of 1983 (east zone)



CONTOUR INTERVAL 10 FEET NORTH AMERICAN VERTICAL DATUM OF 1988 This map was produced to conform with the National Geospatial Program US Topo Product Standard, 2011. A metadata file associated with this product is draft version 0.6.1



QUADRANGLE LOCATION table with columns: Garden City, Savannah, Fort Pulaski, Burroughs, Isle of Hope, Wassaw Sound, Oak Level, Racoon Key, Wassaw Sound OE S.

Imagery: NAD, July 2010 Roads: ©2006-2011 TomTom Names: GNS, 2011 Hydrography: National Hydrography Dataset, 2010 Contours: National Elevation Dataset, 2008 Boundaries: Census, IBWC, IBC, USGS, 1972 - 2010