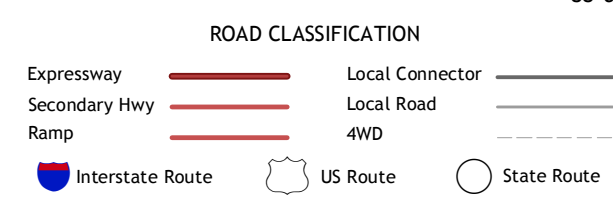
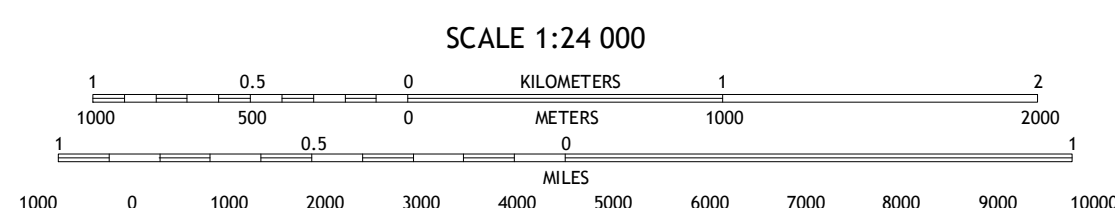
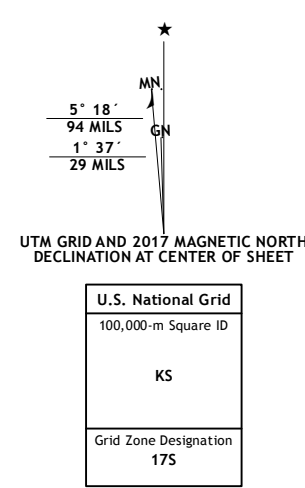


**Produced by the United States Geological Survey**  
North American Datum of 1983 (NAD83)  
World Geodetic System of 1984 (WGS84) Projection and  
1 000-meter grid: Universal Transverse Mercator, Zone 17S  
10 000-foot ticks: Georgia Coordinate System of 1983 (west zone)

This map is not a legal document. Boundaries may be generalized for this map scale. Private lands within government reservations may not be shown. Obtain permission before entering private lands.

Imagery: N.A.I.P., December 2015  
Roads: U.S. Census Bureau, 2015 - 2016  
Names: G.N.I.S., 2016  
Hydrography: National Hydrography Dataset, 2015  
Contours: National Elevation Dataset, 2008  
Boundaries: Multiple sources; see metadata file 1972 - 2016  
Wetlands: FWS National Wetlands Inventory 1977 - 2014



1	2	3
4	5	6
7	8	

ADJOINING QUADRANGLES

- Ola
- Worthville
- Stewart
- Locust Grove
- Lloyd Shoals Dam
- High Falls
- Indian Springs
- Berner

**JACKSON, GA**  
2017

