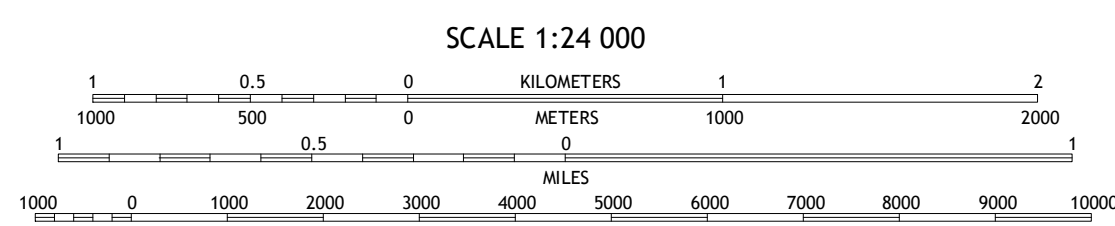

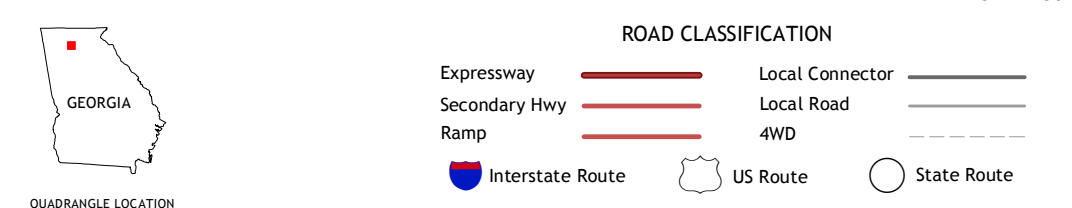


Produced by the United States Geological Survey North American Datum of 1983 (NAD83) World Geodetic System of 1984 (WGS84) Projection and 1000-meter grid: Universal Transverse Mercator, Zone 16S 10 000-foot ticks: Georgia Coordinate System of 1983 (west zone)



CONTOUR INTERVAL 20 FEET NORTH AMERICAN VERTICAL DATUM OF 1988 This map was produced to conform with the National Geospatial Program US Topo Product Standard, 2011. A metadata file associated with this product is draft version 0.6.19



ADJOINING QUADRANGLES table with 8 cells containing numbers 1-8 and corresponding location names like Talking Rock, Dyke, Amicalola, Ludville, Nelson, Waleoka, Ball Ground West, Ball Ground East.

JASPER, GA 2017

