

CONTOUR INTERVAL 10 FEET
NORTH AMERICAN VERTICAL DATUM OF 1988

This map was produced to conform with the
National Geospatial Program US Topo Product Standard, 2011.
A metadata file associated with this product is draft version 0.6.19






1	2	3
4		5
6	7	8

ADJOINING QUADRANGLES

- 1 Brunswick West
- 2 Brunswick East
- 3 Sea Island
- 4 Dover Bluff
- 5
- 6 Kingsland NE
- 7 Cumberland Island North
- 8

ROAD CLASSIFICATION

Expressway		Local Connector	
Secondary Hwy		Local Road	
Ramp		4WD	

 Interstate Route  US Route  State Route

JEKYLL ISLAND, GA
2017

