

Produced by the United States Geological Survey
North American Datum of 1983 (NAD83)
World Geodetic System of 1984 (WGS84)
Projection and 1000-meter grid: Universal Transverse Mercator, Zone 17S
10 000-foot ticks: Georgia Coordinate System of 1983 (east and west zones)

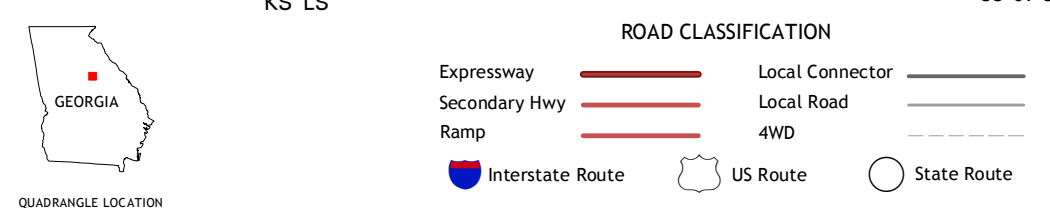
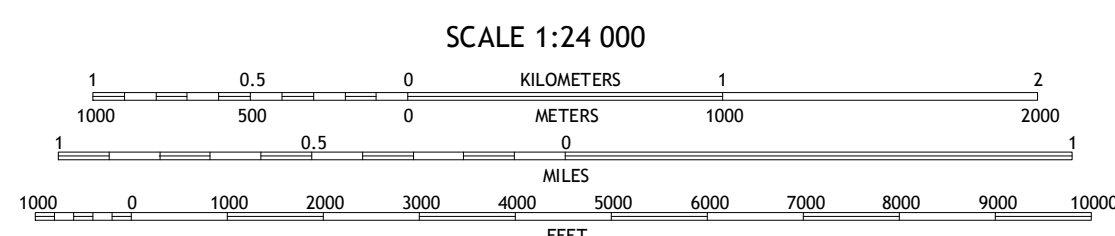
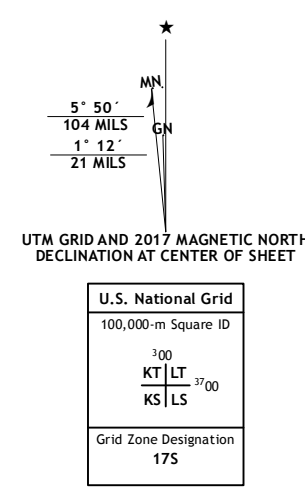


Table with 3 columns and 8 rows showing adjacent quadrangles: 1 Buckhead, 2 Greensboro, 3 Union Point, 4 Harmony, 5 White Plains, 6 Meola, 7 Rockville, 8 Shoulderbone.

LIBERTY, GA 2017

