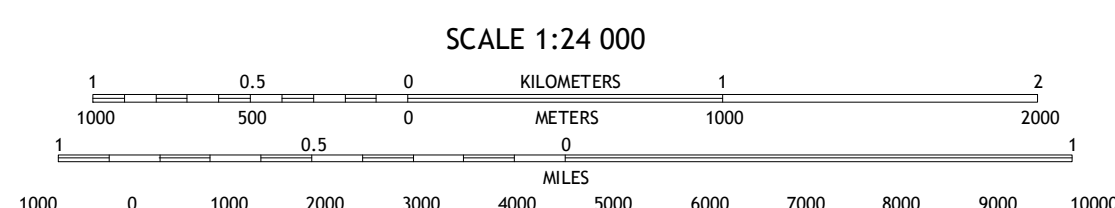
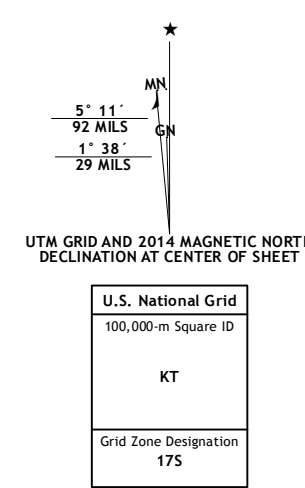




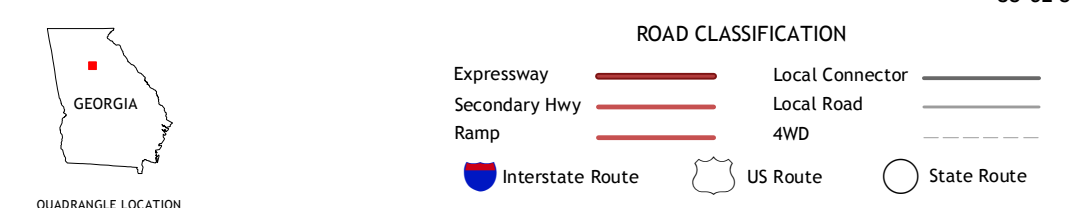
Produced by the United States Geological Survey North American Datum of 1983 (NAD83) World Geodetic System of 1984 (WGS84) Projection and 1 000-meter grid: Universal Transverse Mercator, Zone 17S 10 000-foot ticks: Georgia Coordinate System of 1983 (west zone)

This map is not a legal document. Boundaries may be generalized for this map scale. Private lands within government reservations may not be shown. Obtain permission before entering private lands.

Imagery: NAIP, September 2010 HERE, ©2013 Names: GNS, 2013 Hydrography: National Hydrography Dataset, 2010 Contours: National Elevation Dataset, 2012 Boundaries: Multiple sources; see metadata file 1972 - 2013



CONTOUR INTERVAL 20 FEET NORTH AMERICAN VERTICAL DATUM OF 1988 This map was produced to conform with the National Geospatial Program US Topo Product Standard, 2011. A metadata file associated with this product is draft version 0.6.16



ADJOINING QUADRANGLES table with 8 cells containing numbers 1-8 and corresponding place names: 1 Luxonni, 2 Lawrenceville, 3 Bolt Springs, 4 Snellville, 5 Between, 6 Conyers, 7 Milledgeville, 8 Jersey

LOGANVILLE, GA 2014

