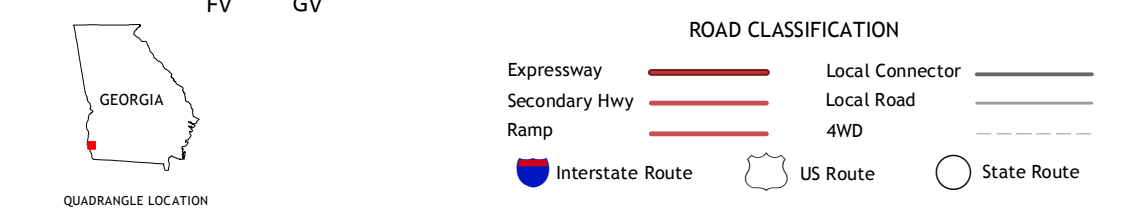
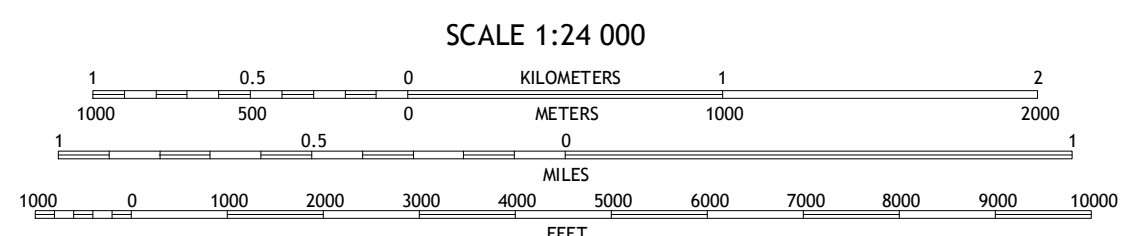
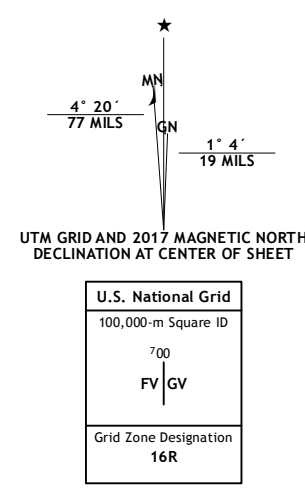


Produced by the United States Geological Survey North American Datum of 1983 (NAD83) World Geodetic System of 1984 (WGS84) Projection and 1 000-meter grid: Universal Transverse Mercator, Zone 16R 10 000-foot ticks: Georgia Coordinate System of 1983 (west zone)



ADJOINING QUADRANGLES table with 8 cells and corresponding location names like Columbia, Blakely South, etc.

LUCILE, GA 2017

