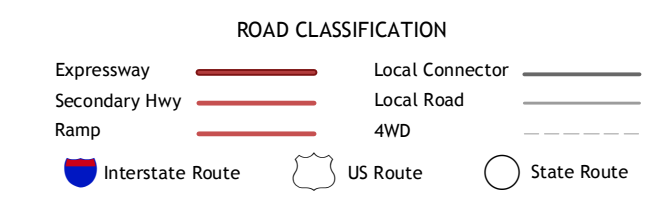
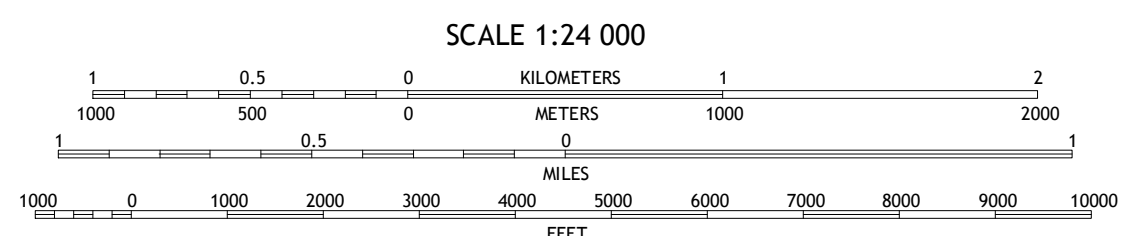
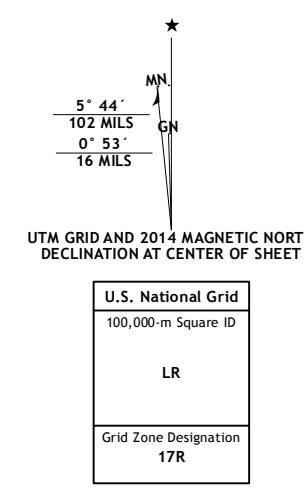


Produced by the United States Geological Survey
North American Datum of 1983 (NAD83)
World Geodetic System of 1984 (WGS84)
Projection and 1000-meter grid: Universal Transverse Mercator, Zone 17R
10 000-foot ticks: Georgia Coordinate System of 1983 (east zone)
This map is not a legal document. Boundaries may be generalized for this map scale. Private lands within government reservations may not be shown. Obtain permission before entering private lands.
Imagery: NAIP, July 2010
Roads: HERE, ©2013
Names: GNIS, 2013
Hydrography: National Hydrography Dataset, 2010
Contours: National Elevation Dataset, 2008
Boundaries: Multiple sources; see metadata file 1972 - 2013



ADJOINING QUADRANGLES table with 8 cells containing numbers 1-8.

- 1 Scotland
2 Jordan
3 Uvada
4 Jacksonville NE
5 Hazlehurst North
6 Snipeville
7 Roper
8 Hazlehurst South

LUMBER CITY, GA 2014

