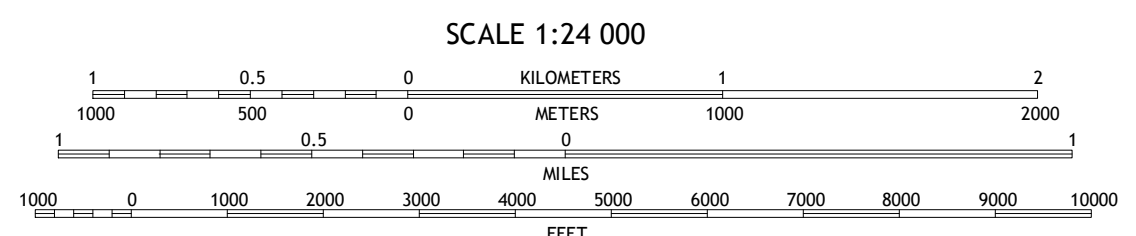
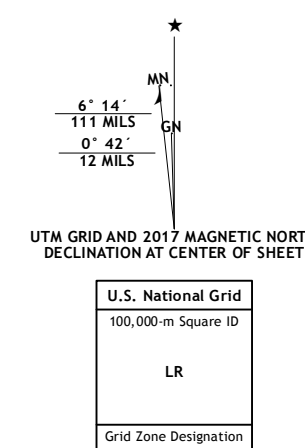


Produced by the United States Geological Survey
North American Datum of 1983 (NAD83)
World Geodetic System of 1984 (WGS84)
10 000-foot ticks: Georgia Coordinate System of 1983 (east zone)



CONTOUR INTERVAL 10 FEET
NORTH AMERICAN VERTICAL DATUM OF 1988
This map was produced to conform with the National Geospatial Program US Topo Product Standard, 2011.

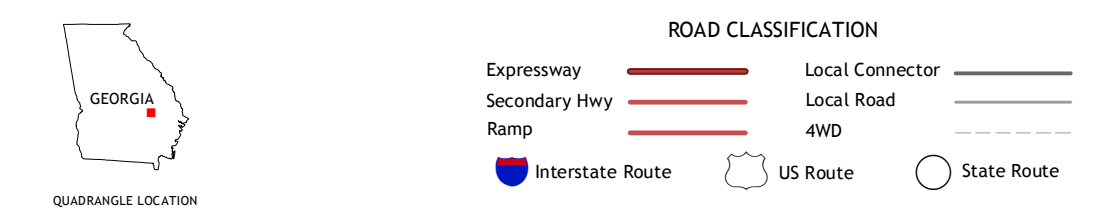


Table with 3 columns and 8 rows showing adjacent quadrangles: 1 Oak Park SW, 2 Oak Park, 3 Cobbtown, 4 Vidalia, 5 Ochopee, 6 Alston, 7 Johnson Corner, 8 Reidville West.

LYONS, GA 2017

