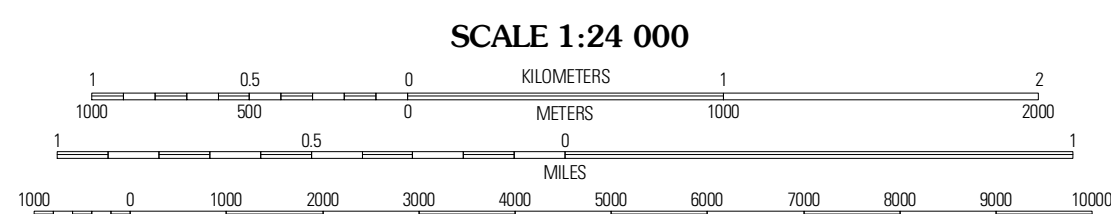
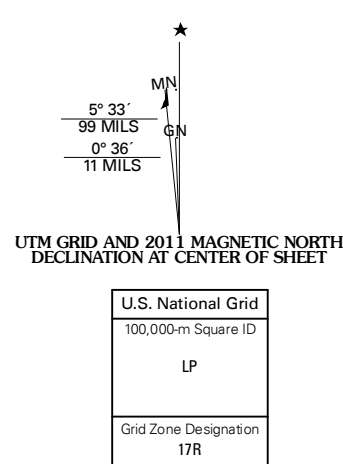


Produced by the United States Geological Survey
North American Datum of 1983 (NAD83)
World Geodetic System of 1984 (WGS84). Projection and
1 000-meter grid: Universal Transverse Mercator, Zone 17R
10 000-foot ticks: Georgia Coordinate System of 1983
(east zone) and Florida Coordinate System of 1983
(north zone)

Imagery: NADIP, August 2009
Roads: ©2006-2010 Tele Atlas
Names: GNS, 2009
Hydrography: National Hydrography Dataset, 2009
Contours: National Elevation Dataset, 2003



SCALE 1:24 000

CONTOUR INTERVAL 10 FEET
NORTH AMERICAN VERTICAL DATUM OF 1988

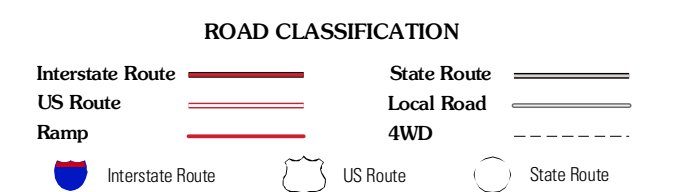
This map was produced to conform with version 0.5.10 of the
draft USGS Standards for 7.5-Minute Quadrangle Maps.
A metadata file associated with this product is draft version 0.5.11



QUADRANGLE LOCATION

Eddy	Montic	Saint George
Taylor	Macclenny NW	Macclenny NE
Sanderson North	Macclenny West	Macclenny East

ADJOINING 7.5 QUADRANGLES



MACCLENNY NW, GA-FL
2011