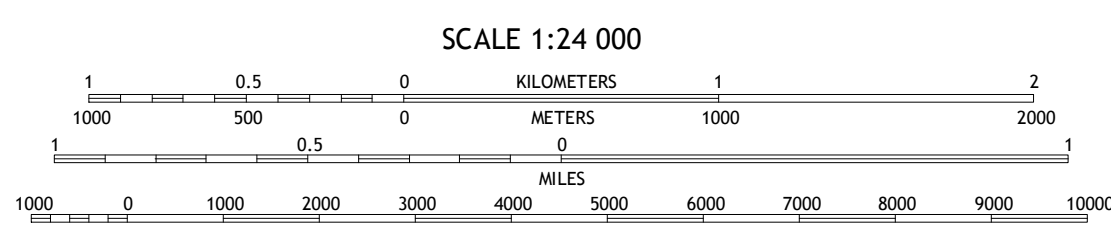
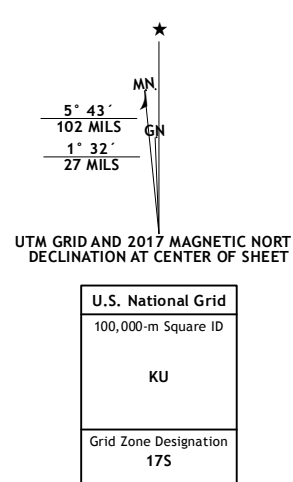


Produced by the United States Geological Survey

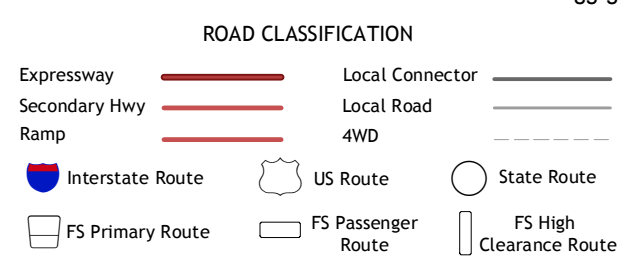
North American Datum of 1983 (NAD83) World Geodetic System of 1984 (WGS84) Projection and 1000-meter grid: Universal Transverse Mercator, Zone 17S 10 000-foot ticks: Georgia Coordinate System of 1983 (west zone), North Carolina Coordinate System of 1983

This map is not a legal document. Boundaries may be generalized for this map scale. Private lands within government reservations may not be shown. Obtain permission before entering private lands.

Imagery: N.A.I.P., December 2015 U.S. Census Bureau, 2015 - 2016 Roads within US Forest Service Lands: FSTopo Data with limited Forest Service updates, 2012 - 2016 Names: GNIS, 2016 Hydrography: National Hydrography Dataset, 2015 Contours: National Elevation Dataset, 2010 Boundaries: Multiple sources; see metadata file 1972 - 2016 Wetlands: FWS National Wetlands Inventory 1977 - 2014



CONTOUR INTERVAL 40 FEET NORTH AMERICAN VERTICAL DATUM OF 1988 This map was produced to conform with the National Geospatial Program US Topo Product Standard, 2011. A metadata file associated with this product is draft version 0.6.19



ADJOINING QUADRANGLES table with 8 cells containing numbers 1-8.

- 1 Hayesville 2 Shooting Creek 3 Rainbow Springs 4 Hiwassee 5 Hightower Bald 6 Jacks Gap 7 Tray Mountain 8 Lake Burton

MACEDONIA, GA-NC 2017

