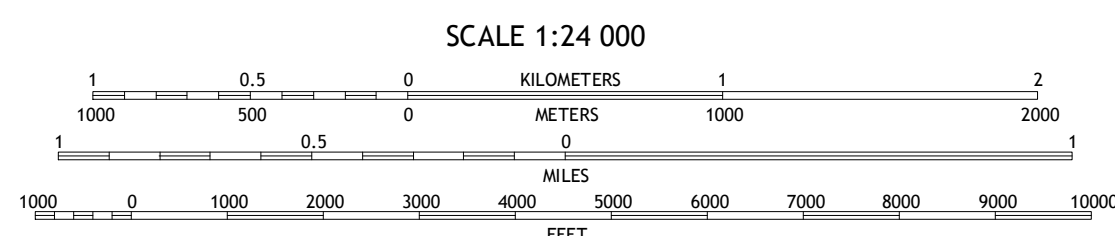



Produced by the United States Geological Survey
North American Datum of 1983 (NAD83)
World Geodetic System of 1984 (WGS84), Projection and 10 000-foot ticks: Georgia Coordinate System of 1983 (west zone), Alabama Coordinate System of 1983 (east zone)
This map is not a legal document. Boundaries may be generalized for this map scale. Private lands within government reservations may not be shown. Obtain permission before entering private lands.
Imagery: NAIP, November 2015
Roads: U.S. Census Bureau, 2015
Names: GNIS, 2016
Hydrography: National Hydrography Dataset, 2015
Contours: National Elevation Dataset, 2007
Boundaries: Multiple sources; see metadata file 1972 - 2016
Public Land Survey System: BLM, 2014
Wetlands: FWS National Wetlands Inventory 1977 - 2014



CONTOUR INTERVAL 10 FEET
NORTH AMERICAN VERTICAL DATUM OF 1988
This map was produced to conform with the National Geospatial Program US Topo Product Standard, 2011. A metadata file associated with this product is draft version 0.6.19

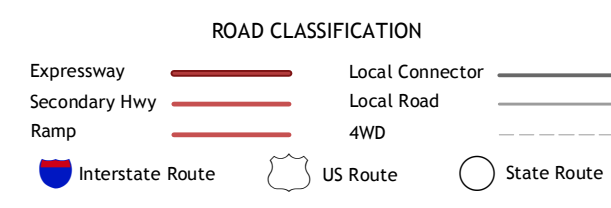


Table with 3 columns and 8 rows showing adjoining quadrangles: 1 Gaylesville, 2 Chattahoochee, 3 Rock Mountain, 4 Cedar Bluff, 5 Livingston, 6 Elberton, 7 Indian Mountain, 8 Cedartown West.

MELSON, GA-AL 2017

