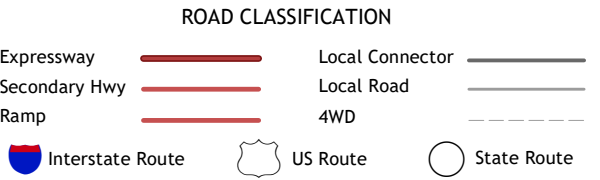
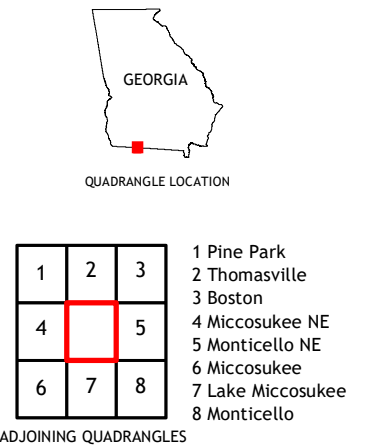
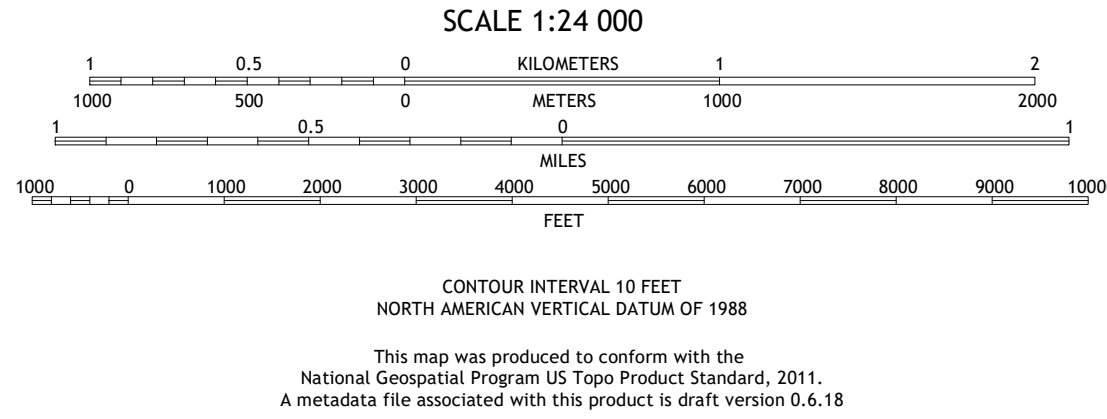
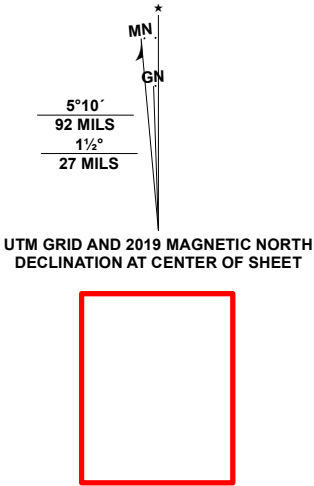


Produced by the United States Geological Survey  
North American Datum of 1983 (NAD83)  
World Geodetic System of 1984 (WGS84). Projection and  
1 000-meter grid: Universal Transverse Mercator, Zone 16R/17R  
This map is not a legal document. Boundaries may be  
generalized for this map scale. Private lands within government  
reservations may not be shown. Obtain permission before  
entering private lands.  
Imagery:.....NAIP, October 2017 - January 2018  
Roads:.....U.S. Census Bureau, 2016  
Names:.....GNIS, 1979 - 2020  
Hydrography:.....National Hydrography Dataset, 1899 - 2019  
Contours:.....National Elevation Dataset, 2008 - 2019  
Boundaries:.....Multiple sources: see metadata file, 2018 - 2019  
Public Land Survey System:.....BLM, 2017  
Wetlands:.....FWS National Wetlands Inventory 1972 - 1984



1	2	3
4	5	6
7	8	9

METCALF, GA, FL  
2020

