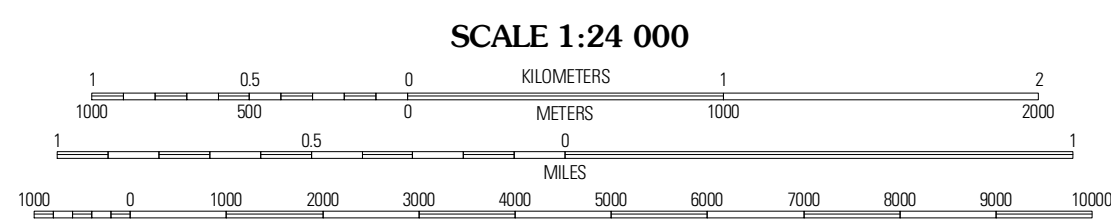
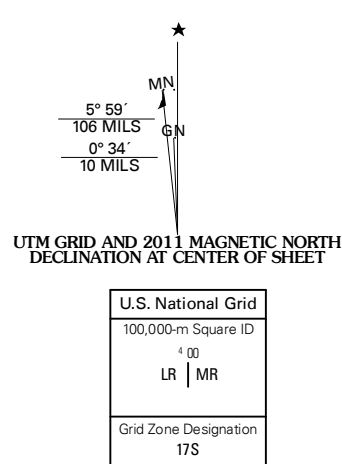




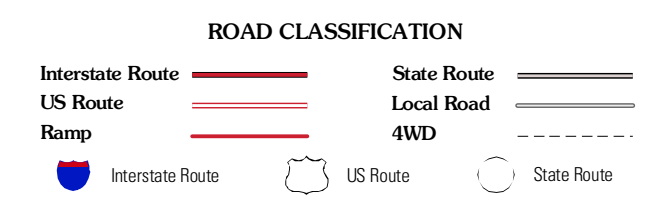
Produced by the United States Geological Survey
North American Datum of 1983 (NAD83)
World Geodetic System of 1984 (WGS84) Projection and
1 000-foot grid; Universal Transverse Mercator, Zone 17S
10 000-foot ticks; Georgia Coordinate System of 1983
(east zone)



QUADRANGLE LOCATION

Twin City	Twin City SE	Portals
Sillmore	Metter	Pulaski
Colltown	Metter SE	Register

ADJOINING 7.5' QUADRANGLES



Imagery:.....NAIP, August 2009
Roads:.....©2006-2010 Tele Atlas
Names:.....National Geospatial Intelligence Agency, 2009
Hydrography:.....National Hydrography Dataset, 2009
Contours:.....National Elevation Dataset, 2008

CONTOUR INTERVAL 10 FEET
NORTH AMERICAN VERTICAL DATUM OF 1988

This map was produced to conform with version 0.5.10 of the
draft USGS Standards for 7.5-Minute Quadrangle Maps.
A metadata file associated with this product is draft version 0.5.11