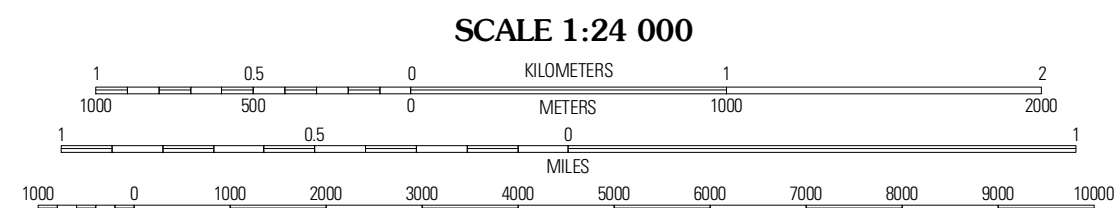





Produced by the United States Geological Survey  
North American Datum of 1983 (NAD83)  
World Geodetic System of 1984 (WGS84) Projection and  
1 000-meter grid; Universal Transverse Mercator, Zone 16S  
10 000-foot ticks; Georgia Coordinate System of 1983  
(west zone)



CONTOUR INTERVAL 10 FEET  
NORTH AMERICAN VERTICAL DATUM OF 1988

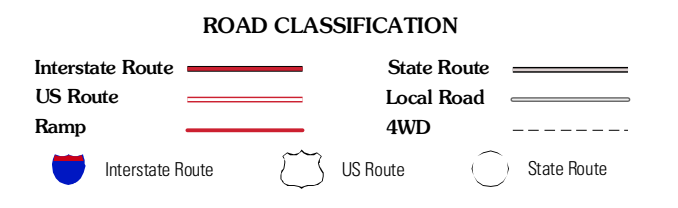
This map was produced to conform with version 0.5.10 of the  
draft USGS Standards for 7.5-Minute Quadrangle Maps.  
A metadata file associated with this product is draft version 0.5.11



QUADRANGLE LOCATION

Whitesville	Pine Mountain SW	Pine Mountain
Barkleys Ferry Dam	Mulberry Grove	Catada
Smiths Station	Fortson	Midland

ADJOINING 7.5' QUADRANGLES



Imagery.....N.A.I.P., July 2009  
Roads.....S2006-2010 Tele Atlas  
Names.....L.G.N.S., 2009  
Hydrography.....National Hydrography Dataset, 2009  
Contours.....National Elevation Dataset, 2008