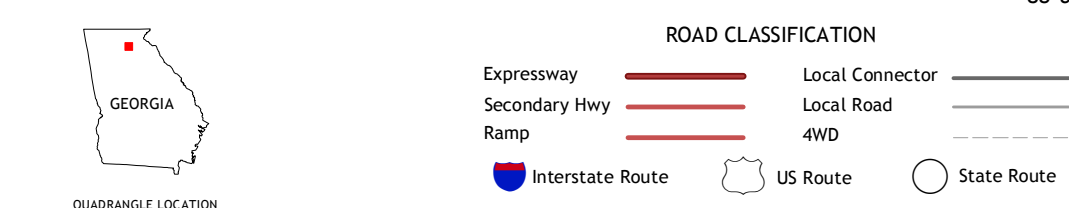
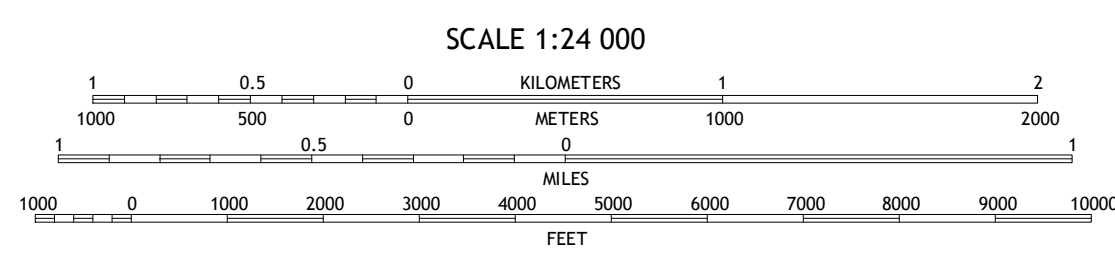
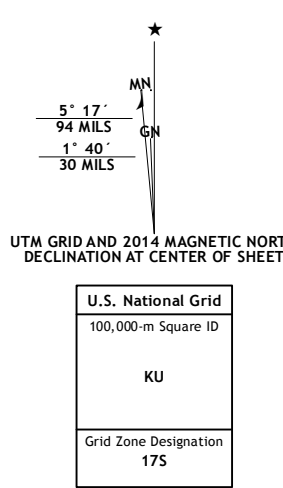


Produced by the United States Geological Survey North American Datum of 1983 (NAD83) World Geodetic System of 1984 (WGS84). Projection and 1:000-meter grid: Universal Transverse Mercator, Zone 17S 10 000-foot ticks: Georgia Coordinate System of 1983 (west zone)



ADJOINING QUADRANGLES table with 3 columns and 3 rows of numbers.

1 Campbell Mountain 2 Dahlonega 3 Cleveland 4 Dawsonville 5 Clermont 6 Coal Mountain 7 Chestatee 8 Gainesville

MURRAYVILLE, GA 2014

