USGS
science for a changing world

U.S. DEPARTMENT OF THE INTERIOR
U.S. GEOLOGICAL SURVEY

The National Map
US Topo

NEWELL QUADRANGLE
GEORGIA-CHARLTON CO.
7.5-MINUTE SERIES

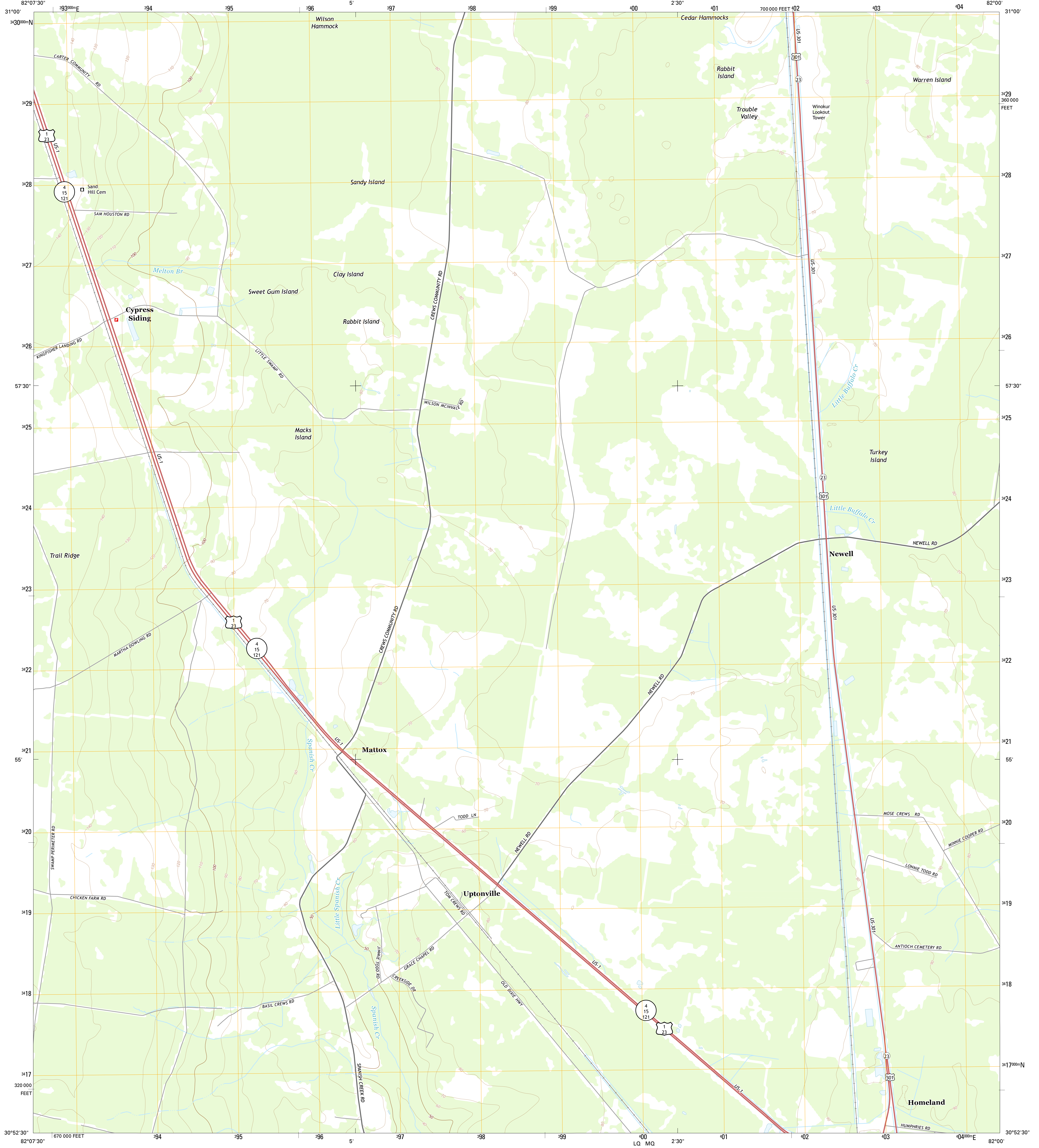
LQ MQ
82°07'30"
31°00'
393000m E
394
395
396
5'
397
398
399
400
2'30"
401
700 000 FEET
402
403
404
82°00'
3430000m N
3429
3428
3427
3426
57'30"
3425
3424
3423
3422
3421
55'
3420
3419
3418
3417
320 000 FEET
360 000 FEET
3417000m N
30°52'30"
670 000 FEET
404000m E
Wilson Hammock
Cedar Hammocks
Rabbit Island
Warren Island
Trouble Valley
Winokur Lookout Tower
CARTER COMMUNITY RD
US-1
1 23
4 15 121
Sand Hill Cem
SAM HOUSTON RD
Sandy Island
Melton Br
Clay Island
Sweet Gum Island
CREWS COMMUNITY RD
Cypress Siding
Rabbit Island
KINGFISHER LANDING RD
LITTLE SWAMP RD
WILSON MCINVALE RD
Macks Island
Little Buffalo Cr
Turkey Island
US-301
301
23
NEWELL RD
Newell
Trail Ridge
MARTHA DOWLING RD
Spanish Cr
Mattox
TODD LN
MOSE CREWS RD
MINNIE COOPER RD
LONNIE TODD RD
SWAMP PERIMETER RD
CHICKEN FARM RD
Little Spanish Cr
Uptonville
TOM CREWS RD
JIMMIE TODD RD
GRACE CHAPEL RD
CREEKSIDE DR
OLD DIXIE HWY
ANTIOCH CEMETERY RD
BASIL CREWS RD
SPANISH CREEK RD
Homeland
HUMPHRIES RD
140
130
120
110
100
90
80
70
60
50
40

Produced by the United States Geological Survey
North American Datum of 1983 (NAD83)
World Geodetic System of 1984 (WGS84). Projection and
1 000-meter grid: Universal Transverse Mercator, Zone 17R
10 000-foot ticks: Georgia Coordinate System of 1983 (east zone)

This map is not a legal document. Boundaries may be generalized for this map scale. Private lands within government reservations may not be shown. Obtain permission before entering private lands.

Imagery	NAIP, September 2010
Roads	HERE, ©2013
Names	GNIS, 2013
Hydrography	National Hydrography Dataset, 2010
Contours	National Elevation Dataset, 2012
Boundaries	Multiple sources; see metadata file 1972 - 2013

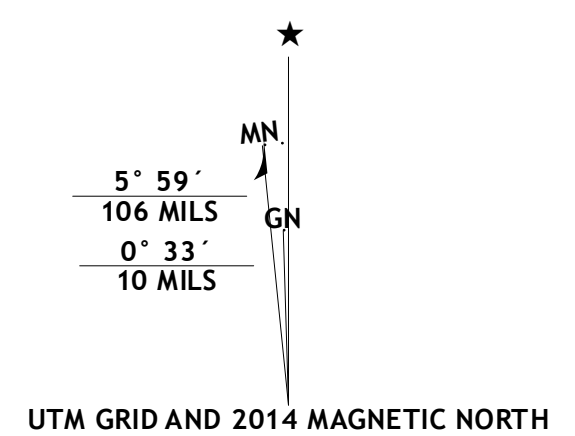
MN
GN
5° 59´
106 MILS
0° 33´
10 MILS

UTM GRID AND 2014 MAGNETIC NORTH DECLINATION AT CENTER OF SHEET

U.S. National Grid
100,000-m Square ID
400
LQ MQ
Grid Zone Designation
17R

SCALE 1:24 000

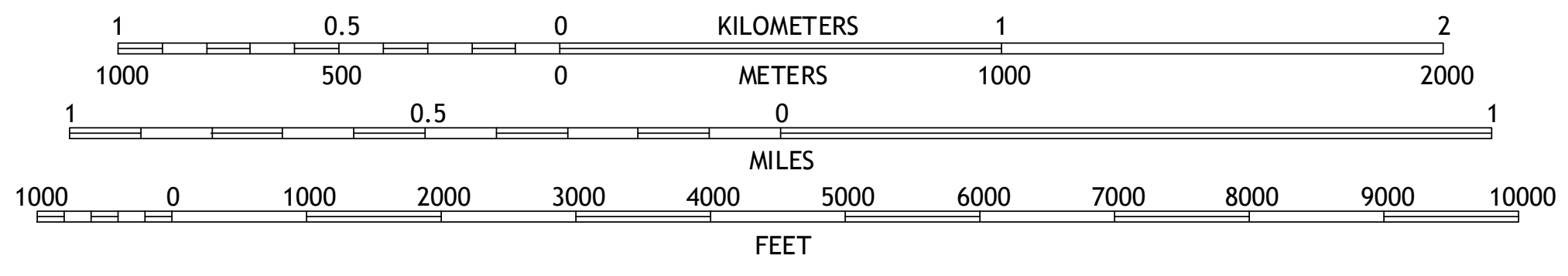
1 0.5 0 KILOMETERS 1 2
1000 500 0 METERS 1000 2000
1 0.5 0 MILES 1
1000 0 1000 2000 3000 4000 5000 6000 7000 8000 9000 10000
FEET

CONTOUR INTERVAL 10 FEET
NORTH AMERICAN VERTICAL DATUM OF 1988

This map was produced to conform with the
National Geospatial Program US Topo Product Standard, 2011.
A metadata file associated with this product is draft version 0.6.16

QUADRANGLE LOCATION

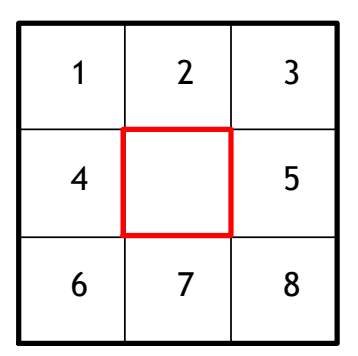

1 Fort Mudge
2 Winokur
3 Boons Lake
4 Double Lakes
5 Burnt Fort
6 Chase Prairie
7 Folkston
8 Boulogne

ADJOINING QUADRANGLES

ROAD CLASSIFICATION

Expressway	▬	Local Connector	▬
Secondary Hwy	▬	Local Road	▬
Ramp	▬	4WD	- - -

Interstate Route US Route State Route

NEWELL, GA
2014

NSN. 7643016361866
NGA REF NO. USGSX24K31945