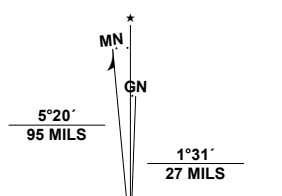


Produced by the United States Geological Survey

North American Datum of 1983 (NAD83)
World Geodetic System of 1984 (WGS84). Projection and
1 000-meter grid/Universal Transverse Mercator, Zone 16R
This map is not a legal document. Boundaries may be
generalized for this map scale. Private lands within government
reservations may not be shown. Obtain permission before
entering private lands.

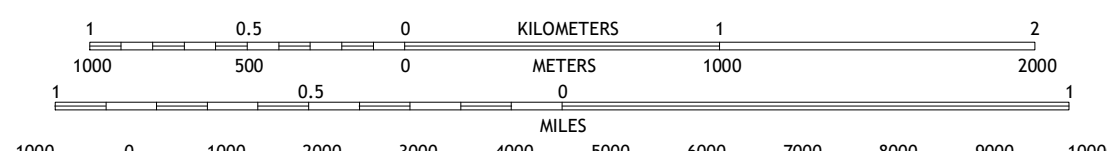
Imagery:.....NAIP, September 2017 - December 2017
Roads:.....U.S. Census Bureau 2016 - 2017
Names:.....GNIS, 1979 - 2023
Hydrography:.....National Hydrography Dataset, 2002 - 2022
Contours:.....National Elevation Dataset, 2023
Boundaries:.....Multiple sources; see metadata file 2021 - 2022
Wetlands:.....FWS National Wetlands Inventory Not Available



UTM GRID AND 2023 MAGNETIC NORTH
DECLINATION AT CENTER OF SHEET

U.S. National Grid
100,000 - m Square ID
GV 1 RQ
84 W
Grid Zone Designation
16R 17R
84 W

SCALE 1:24 000

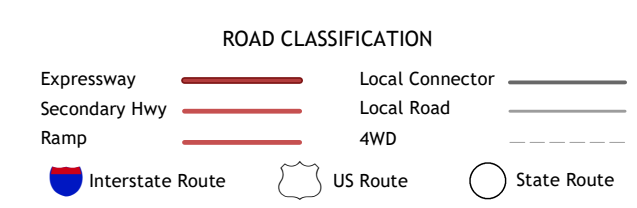


CONTOUR INTERVAL 10 FEET
NORTH AMERICAN VERTICAL DATUM OF 1988
This map was produced to conform with the
National Geospatial Program US Topo Product Standard.



QUADRANGLE LOCATION

1 Pelham
2 Meigs
3 Chastain
4 Cairo North
5 Merrillville
6 Cairo South
7 Pine Park
8 Thomasville



OCHLOCKNEE, GA

2024

