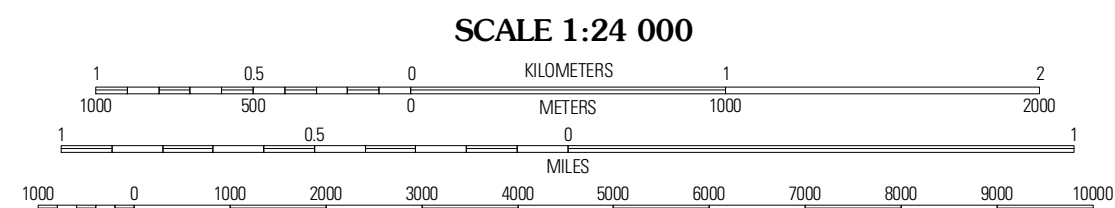
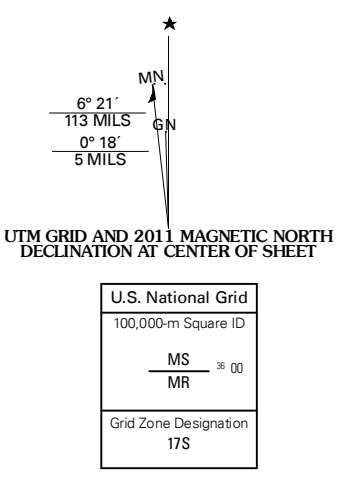
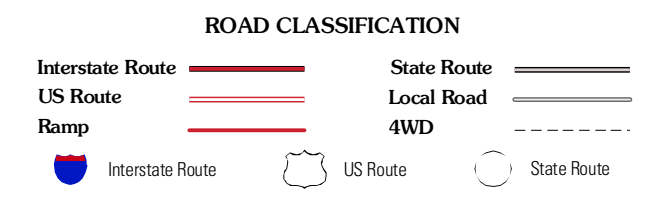
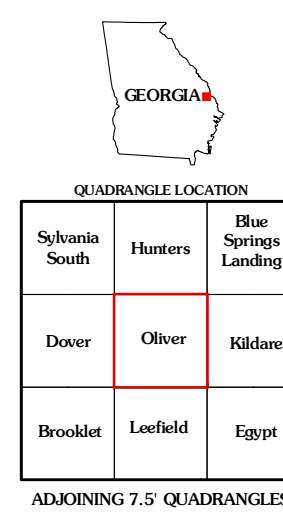




Produced by the United States Geological Survey  
North American Datum of 1983 (NAD83)  
Roads: ©2006-2010 Tele Atlas  
Name: ©2006-2010 L.G.N.S., 2009  
Hydrography: National Hydrography Dataset, 2009  
Contours: National Elevation Dataset, 2008



CONTOUR INTERVAL 10 FEET  
NORTH AMERICAN VERTICAL DATUM OF 1988  
This map was produced to conform with version 0.5.10 of the  
draft USGS Standards for 7.5-Minute Quadrangle Maps.  
A metadata file associated with this product is draft version 0.5.11



Imagery: NAIP, September 2009  
Roads: ©2006-2010 Tele Atlas  
Name: ©2006-2010 L.G.N.S., 2009  
Hydrography: National Hydrography Dataset, 2009  
Contours: National Elevation Dataset, 2008

OLIVER, GA  
2011