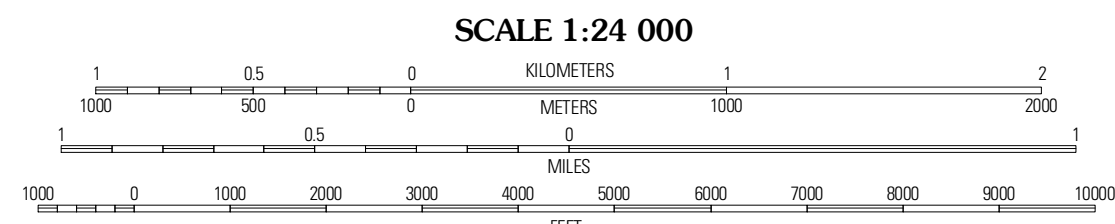
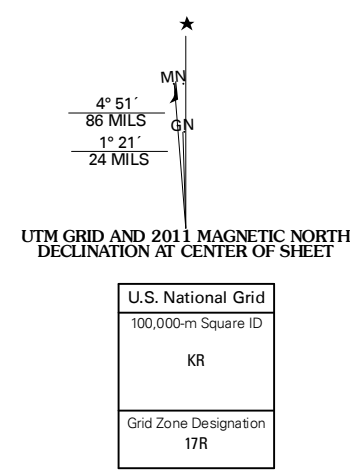




Produced by the United States Geological Survey
North American Datum of 1983 (NAD83)
World Geodetic System of 1984 (WGS84). Projection and
1 000-meter grid: Universal Transverse Mercator, Zone 17R
10 000-foot ticks: Georgia Coordinate System of 1983
(west zone)

Imagery.....NAIP, September 2009
Roads.....©2006-2010 Tele Atlas
Names.....©2006-2010 GNS, 2009
Hydrography.....National Hydrography Dataset, 2009
Contours.....National Elevation Dataset, 2008



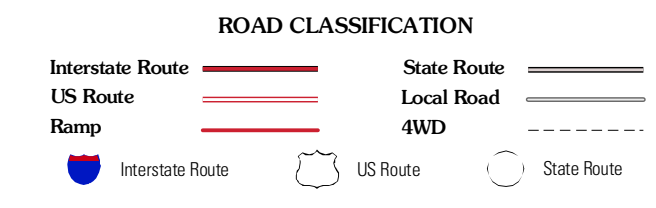
CONTOUR INTERVAL 10 FEET
NORTH AMERICAN VERTICAL DATUM OF 1988
This map was produced to conform with version 0.5.10 of the
draft USGS Standards for 7.5-Minute Quadrangle Maps.
A metadata file associated with this product is draft version 0.5.11



QUADRANGLE LOCATION

| | | |
|----------------|------------------|------------------|
| Pineview SW | Pineview West | Pineview East |
| Penia | Pitts | Rochelle |
| Anabi | Amboy | Rebecca |

ADJOINING 7.5 QUADRANGLES



PITTS, GA
2011