

Produced by the United States Geological Survey North American Datum of 1983 (NAD83) World Geodetic System of 1984 (WGS84) Projection and 1 000-meter grid: Universal Transverse Mercator, Zone 16S 10 000-foot ticks: Georgia Coordinate System of 1983 (west zone)

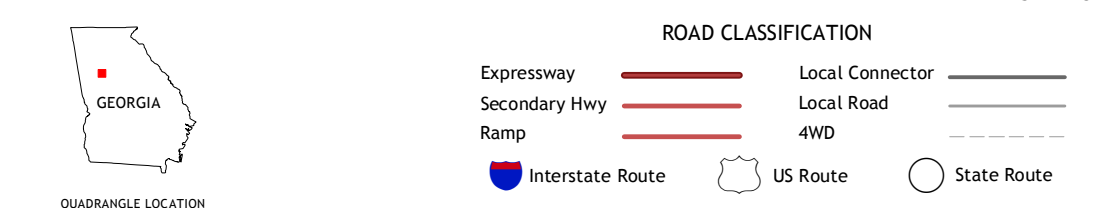
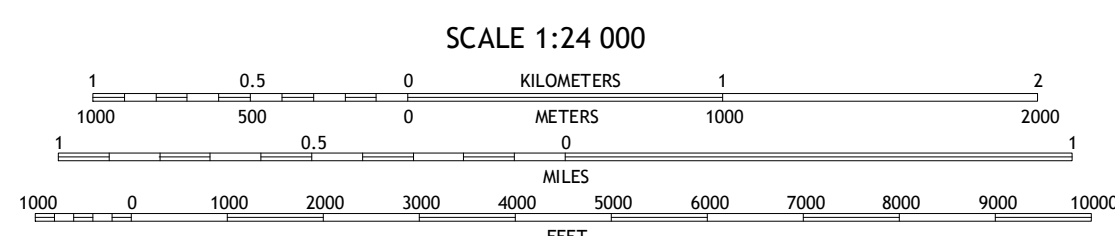



Table with 8 columns and 2 rows showing adjacent quadrangles: 1 Ben Hill, 2 Southwest Atlanta, 3 Southeast Atlanta, 4 Fairburn, 5 Jonesboro, 6 Tyrone, 7 Fayetteville, 8 Hampton

RIVERDALE, GA 2017

