

Produced by the United States Geological Survey
North American Datum of 1983 (NAD83)
World Geodetic System of 1984 (WGS84)
Projection and 10 000-meter grid: Universal Transverse Mercator, Zone 16S
10 000-foot ticks: Georgia Coordinate System of 1983 (west zone)

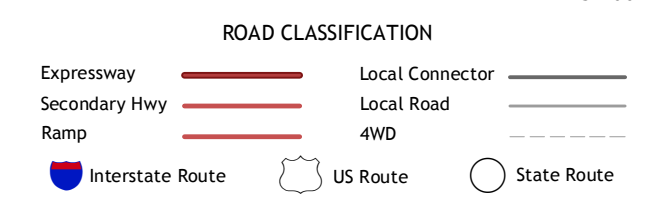
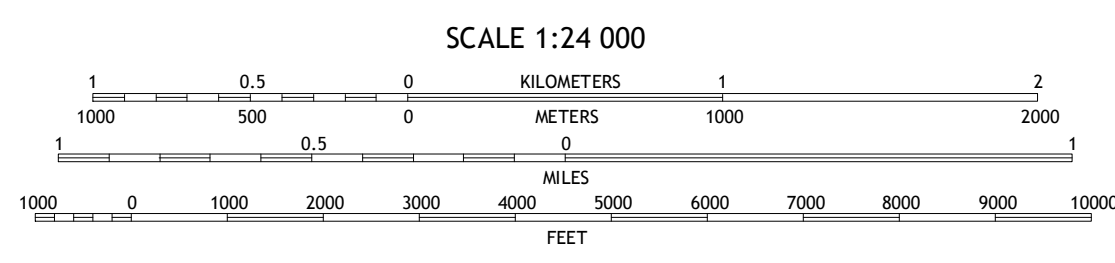
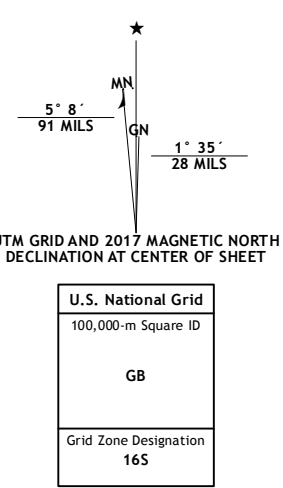


Table with 3 columns and 3 rows showing adjacent quadrangles: 1 Logtown, 2 Culloden, 3 Moran, 4 Fickling Mill, 5 Knoxville, 6 Butler East, 7 Reynolds, 8 Fort Valley West

ROBERTA, GA 2017

