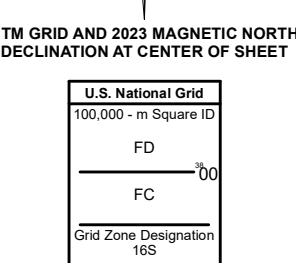
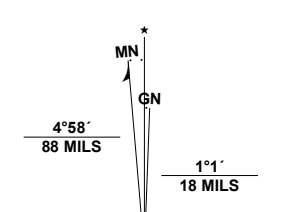




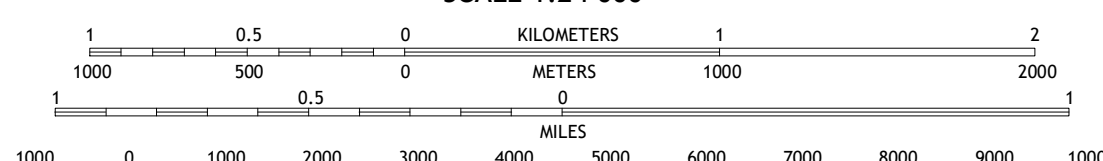
Produced by the United States Geological Survey

North American Datum of 1983 (NAD83) World Geodetic System of 1984 (WGS84) Projection and 1000-meter grid/Universal Transverse Mercator, Zone 16S This map is not a legal document. Boundaries may be generalized for this map scale. Private lands within government reservations may not be shown. Obtain permission before entering private lands.

Imagery: NAIP, September 2017 - December 2017
Roads: U.S. Census Bureau, 2016 - 2017
Names: GNS, 1979 - 2024
Hydrography: National Hydrography Dataset, 2001 - 2022
Contours: National Elevation Dataset, 2022
Boundaries: Multiple sources; see metadata file 2021 - 2022
Wetlands: FWS National Wetlands Inventory Not Available



SCALE 1:24 000



CONTOUR INTERVAL 10 FEET NORTH AMERICAN VERTICAL DATUM OF 1988

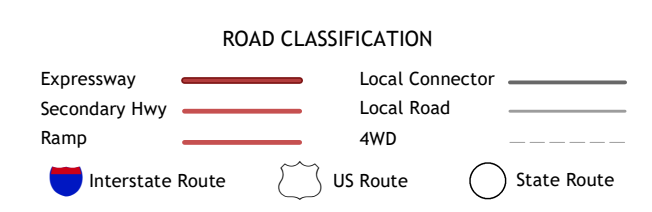
This map was produced to conform with the National Geospatial Program US Topo Product Standard.



ADJOINING QUADRANGLES

1	2	3
4	5	6
7	8	

- 1 Summerville
- 2 Armuchee
- 3 Plainville
- 4 Rock Mountain
- 5 Shannon
- 6 Livingston
- 7 Rome South
- 8 Wax



ROME NORTH, GA

2024

