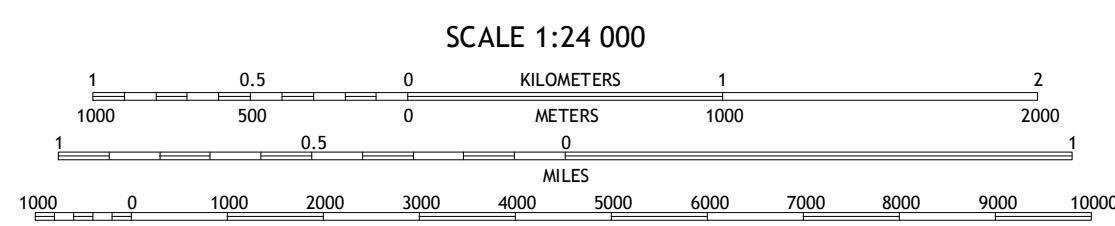

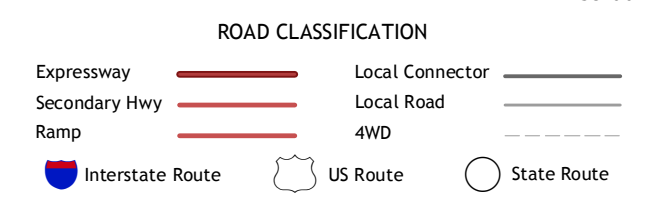


Produced by the United States Geological Survey North American Datum of 1983 (NAD83) World Geodetic System of 1984 (WGS84) Projection and 1 000-meter grid: Universal Transverse Mercator, Zone 17S 10 000-foot ticks: Georgia Coordinate System of 1983 (east zone) This map is not a legal document. Boundaries may be generalized for this map scale. Private lands within government reservations may not be shown. Obtain permission before entering private lands. Imagery: NGAIP, December 2015 Names: U.S. Census Bureau, 2015 - 2016 Hydrography: National Hydrography Dataset, 2015 Contours: National Elevation Dataset, 2009 Boundaries: Multiple sources; see metadata file 1972 - 2016 Wetlands: FWS National Wetlands Inventory 1977 - 2014



CONTOUR INTERVAL 20 FEET NORTH AMERICAN VERTICAL DATUM OF 1988 This map was produced to conform with the National Geospatial Program US Topo Product Standard, 2011. A metadata file associated with this product is draft version 0.6.19



ADJOINING QUADRANGLES

1	2	3
4	5	6
7	8	

1 Danielsville South
2 Carlton
3 Elberton West
4 Crawford
5 Vesta
6 Maxey
7 Lexington
8 Rayle

SANDY CROSS, GA 2017

