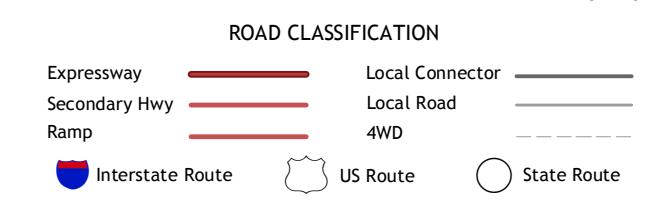
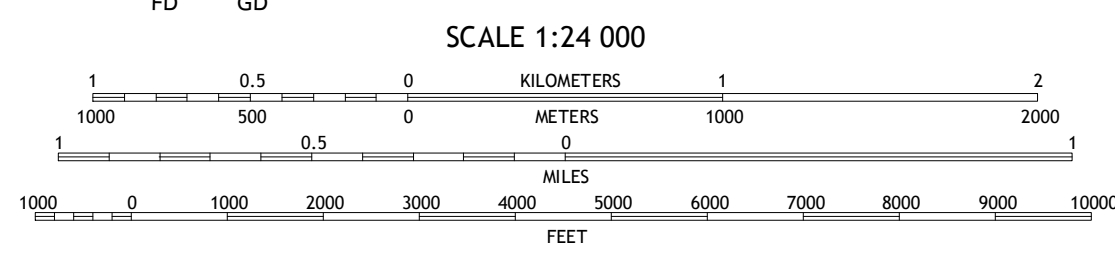



Produced by the United States Geological Survey North American Datum of 1983 (NAD83) World Geodetic System of 1984 (WGS84) Projection and 1000-meter grid: Universal Transverse Mercator, Zone 16S 10 000-foot ticks: Georgia Coordinate System of 1983 (west zone)



ADJOINING QUADRANGLES table with 8 cells containing numbers 1 through 8.

- 1 Calhoun North
2 Redbud
3 Oakman
4 Calhoun South
5 Fairmount
6 Adamsville
7 White West
8 White East

SONORAVILLE, GA 2017

