

Produced by the United States Geological Survey
North American Datum of 1983 (NAD83)
World Geodetic System of 1984 (WGS84)
Projection and 1 000-meter grid: Universal Transverse Mercator, Zone 16S
10 000-foot ticks: Georgia Coordinate System of 1983 (west zone)
This map is not a legal document. Boundaries may be generalized for this map scale. Private lands within government reservations may not be shown. Obtain permission before entering private lands.
Imagery: N/AIP, December 2015
Roads: U.S. Census Bureau, 2015
Names: GNIS, 2016
Hydrography: National Hydrography Dataset, 2015
Contours: National Elevation Dataset, 2009
Boundaries: Multiple sources; see metadata file 1972 - 2016
Wetlands: FWS National Wetlands Inventory 1977 - 2014

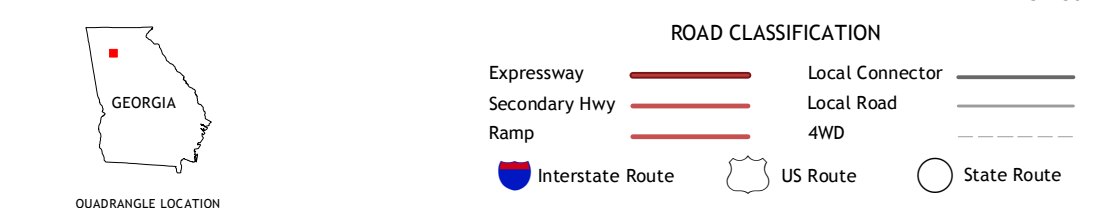
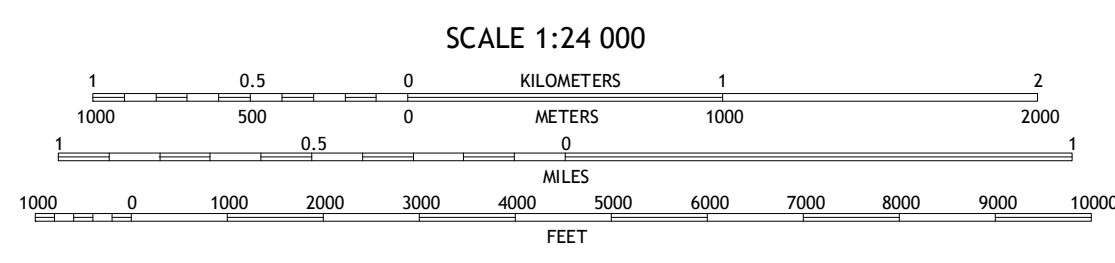



Table with 8 columns and 2 rows showing adjoining quadrangles. The grid is: 1 White East, 2 Waleska, 3 Ball Ground West, 4 Allatoona Dam, 5 Canton, 6 Acworth, 7 Kennesaw, 8 Mountain Park.

SOUTH CANTON, GA 2017

