USGS
science for a changing world

U.S. DEPARTMENT OF THE INTERIOR
U. S. GEOLOGICAL SURVEY

The National Map
US Topo

SOUTHWEST ATLANTA QUADRANGLE
GEORGIA
7.5-MINUTE SERIES


84°30'
33°45'
732000mE
733
734
735
27'30"
736
737
738
739
25'
740
741
742
2230000 FEET
84°22'30"
33°45'
3737000mN
3736
3735
3734
3733
42'30"
3732
3731
3730
3729
40'
3728
3727
3726
3725
3724
1320000
FEET
1360000
FEET
3724000mN
33°37'30"
84°30'
2 200 000 FEET
743000mE
33°37'30"
84°22'30"
North Utoy Creek
Lake Palmyra
Westview Cemetery
West End Park
Clark Atlanta University
Joel Chandler Harris Homes
West End
Capitol Hill Post Office
Capitol Homes
Atlanta Central City Post Office
Mechanicsville
Summerhill
WILLIS MILL RD
HIGHVIEW RD SW
WHITE ST SW
Peoplestown
Greenwood Cemetery
Cascade Heights Station Atlanta Post Office
Cascade Heights
VELTRE CIR SW
TUCKAWANNA DR SW
HARBIN RD SW
GRAYMONT DR SW
ELIZABETH AVE SW
KENILWORTH DR SW
LORENZO DR SW
Capitol View
Roseland
South Utoy Creek
ADAMS DR SW
Adams Park
Fort McPherson Post Office
Sylvan Hills
Lakewood Station Atlanta Post Office
Fort McPherson
Forrest Park
Lakewood Fairgrounds Lake
Lakewood Heights
Lakewood Fairgrounds Lake Dam
Mount Gildead Lake Dam
Mount Gilead Lake
MCCLELLAND AVE
MILLEDGE ST
OAKLEIGH DR
Hillcrest Cemetery
Greenbriar Post Office
CONTINENTAL COLONY PKWY SW
POMONA CIR SW
PRYOR RD SW
South River
Browns Mill
Roseland Cemetery
Rosedale Heights
EAST POINT
East Point Branch Atlanta Post Office
ATLANTA
Golden Acres
North Fork Camp Creek
Hammond Park
Orchard Knob
Elmwood
Eagan Park
Walker Lake Dam
HAPEVILLE
HAMILTON BLVD SW
ZIP INDUSTRIAL BLVD SE
College Park View Cemetery
Camp Creek
HERSCHEL RD
College Park Cemetery
Hapeville Post Office
INTERLOOP RD
HENRY FORD II AVE
TOFFIE TER
Gordon Morris Memorial Golf Course
COLLEGE PARK
College Park Branch Atlanta Post Office
Plunket Town
Gilbert Gardens
CHARLESTOWN DR
CONVENTION CENTER CONCOURSE
AIRPORT BLVD
Coxs Crossing
Mountain View
Red Wing Cove
S.D. Sid Truitt 4-H Camp
Hartsfield-Jackson Atlanta International Airport
AIR CARGO RD
AVIATION BLVD
INNER LOOP RD
Maxwelton
Sun Valley
Jamestown Court
W POINT AVE
BEST RD
Oak Forest
BALLARD RD
Castilian Heights
Park South
CAMPBELL DR
WHITE CITY RD
KENT RD
JANICE DR
SULLIVAN RD
Mud Creek
Ballard Pond
Sullivan Creek
Flatrock Cemetery
Cooks Crossing
Red Oak
20
75
85
285
19
41
29
3
14
139
154
166
401
402
403
407
6
42
54
54C
130
160
279

Produced by the United States Geological Survey
North American Datum of 1983 (NAD83)
World Geodetic System of 1984 (WGS84). Projection and
1 000-meter grid: Universal Transverse Mercator, Zone 16S
10 000-foot ticks: Georgia Coordinate System of 1983
(west zone)

Imagery..NAIP, September 2009
Roads..©2006-2010 Tele Atlas
Names...GNIS, 2009
Hydrography.................National Hydrography Dataset, 2009
Contours...........................National Elevation Dataset, 2009


MN
GN
4° 32´
81 MILS
1° 25´
25 MILS

UTM GRID AND 2011 MAGNETIC NORTH
DECLINATION AT CENTER OF SHEET

U.S. National Grid
100,000-m Square ID GC
Grid Zone Designation 16S

SCALE 1:24 000

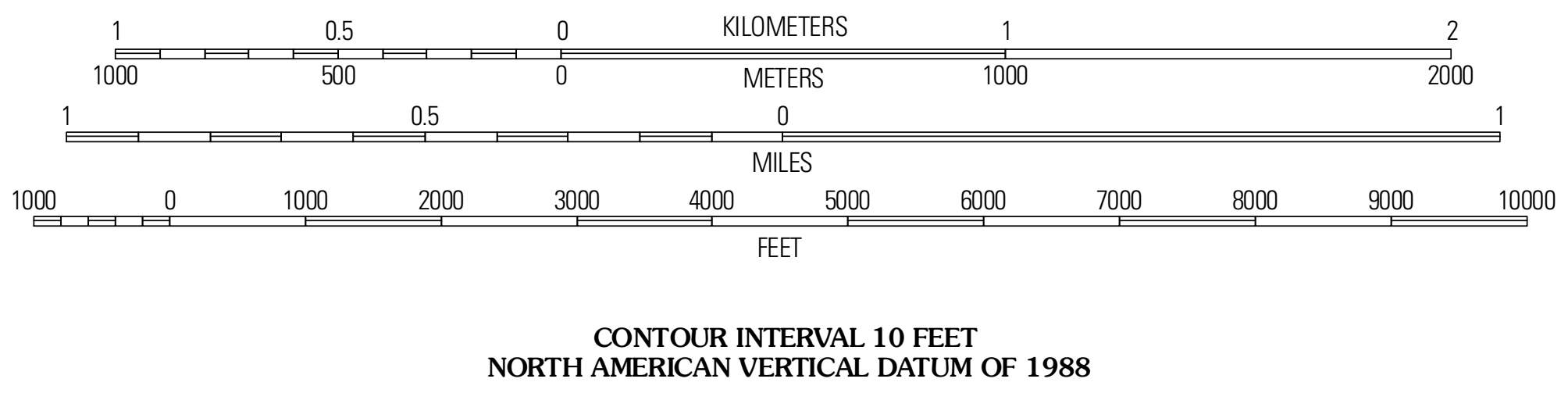
KILOMETERS
1
0.5
0
1
2
METERS
1000
500
0
1000
2000
MILES
1
0.5
0
1
FEET
1000
0
1000
2000
3000
4000
5000
6000
7000
8000
9000
10000

CONTOUR INTERVAL 10 FEET
NORTH AMERICAN VERTICAL DATUM OF 1988

This map was produced to conform with version 0.5.10 of the
draft USGS Standards for 7.5-Minute Quadrangle Maps.
A metadata file associated with this product is draft version 0.5.11

QUADRANGLE LOCATION

Mableton	Northwest Atlanta	Northeast Atlanta
Ben Hill	Southwest Atlanta	Southeast Atlanta
Fairburn	Riverdale	Jonesboro

ADJOINING 7.5' QUADRANGLES

ROAD CLASSIFICATION

Interstate Route	━	State Route	═
US Route	═	Local Road	═
Ramp	━	4WD	- - -

Interstate Route   US Route   State Route

SOUTHWEST ATLANTA, GA
2011