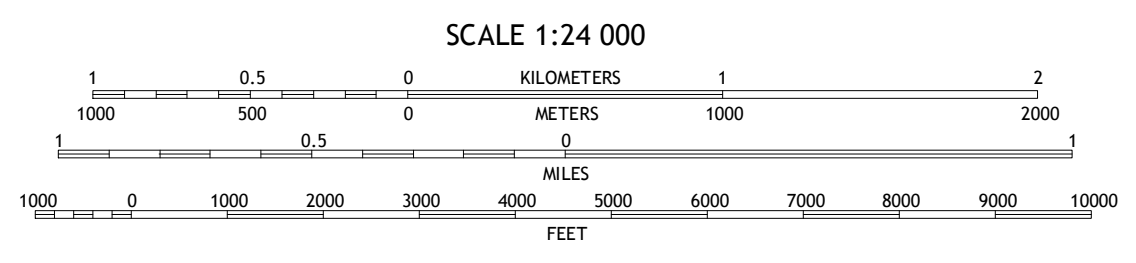
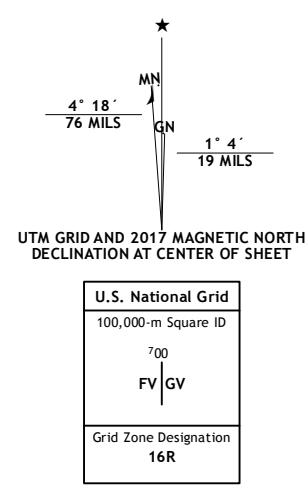
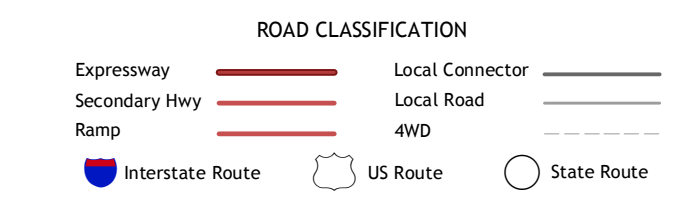


**Produced by the United States Geological Survey**  
 North American Datum of 1983 (NAD83)  
 World Geodetic System of 1984 (WGS84). Projection and  
 1 000-meter grid: Universal Transverse Mercator, Zone 16R  
 10 000-foot ticks: Georgia Coordinate System of 1983 (west  
 zone), Florida Coordinate System of 1983 (north zone)  
 This map is not a legal document. Boundaries may be  
 generalized for this map scale. Private lands within government  
 reservations may not be shown. Obtain permission before  
 entering private lands.  
 Imagery:.....NAIP, January 2016  
 Roads:.....U.S. Census Bureau, 2015  
 Names:.....GNIS, 2016  
 Hydrography:.....National Hydrography Dataset, 2016  
 Contours:.....National Elevation Dataset, 2009  
 Boundaries:.....Multiple sources; see metadata file 1972\_2016  
 Public Land Survey System:.....BLM, 2015  
 Wetlands:.....FWS National Wetlands Inventory 1977 - 2014



CONTOUR INTERVAL 10 FEET  
NORTH AMERICAN VERTICAL DATUM OF 1988

This map was produced to conform with the  
National Geospatial Program US Topo Product Standard, 2011.  
A metadata file associated with this product is draft version 0.6.19



ADJOINING QUADRANGLES

1	2	3
4	5	6
7	8	

1 Saffold  
2 Donalsonville West  
3 Donalsonville East  
4 Bascom  
5 Desser  
6 Delwood  
7 Fairchild  
8 Reynoldsville

STEAM MILL, GA-FL  
2017

