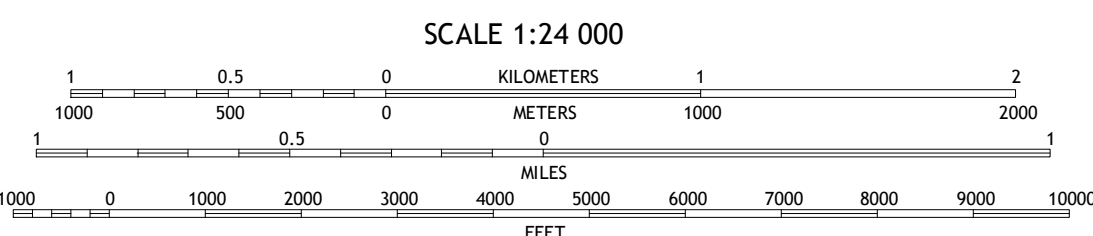
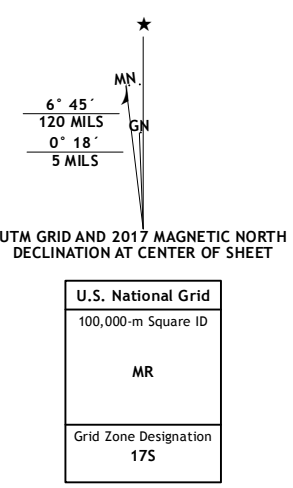




Produced by the United States Geological Survey
North American Datum of 1983 (NAD83)
World Geodetic System of 1984 (WGS84)
Projection and 1 000-meter grid: Universal Transverse Mercator, Zone 17S
10 000-foot ticks: Georgia Coordinate System of 1983 (east zone)



CONTOUR INTERVAL 5 FEET
NORTH AMERICAN VERTICAL DATUM OF 1988
This map was produced to conform with the National Geospatial Program US Topo Product Standard, 2011. A metadata file associated with this product is draft version 0.6.19

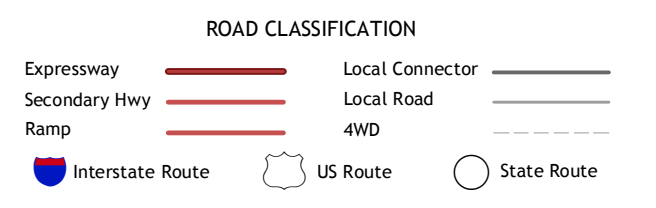


Table with 3 columns and 3 rows showing adjacent quadrangles: 1 Brooklet, 2 Leeheid, 3 Egypt, 4 Denmark, 5 Guyton, 6 Growland, 7 Lanier, 8 Eden.

STILSON, GA 2017

