



U.S. DEPARTMENT OF THE INTERIOR  
U. S. GEOLOGICAL SURVEY

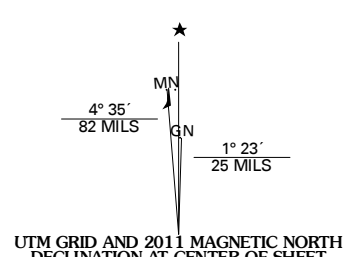


TALKING ROCK QUADRANGLE  
GEORGIA  
7.5-MINUTE SERIES

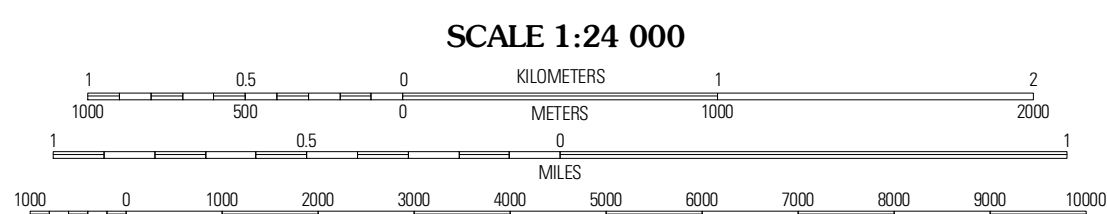


Produced by the United States Geological Survey  
North American Datum of 1983 (NAD83)  
World Geodetic System of 1984 (WGS84). Projection and  
1 000-meter grid: Universal Transverse Mercator, Zone 16S  
10 000-foot ticks: Georgia Coordinate System of 1983  
(west zone)

Imagery.....NAP, September 2009  
Roads.....62006-2010 Talk Atlas  
Names.....GNIS, 2009  
Hydrography.....National Hydrography Dataset, 2009  
Contours.....National Elevation Dataset, 2009



|                       |                    |
|-----------------------|--------------------|
| U.S. National Grid    | 180,000m Square ID |
|                       | 60                 |
| Grid Zone Designation | 16S                |



CONTOUR INTERVAL 20 FEET  
NORTH AMERICAN VERTICAL DATUM OF 1988

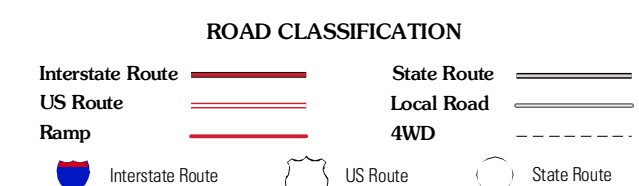
This map was produced to conform with version 0.5.10 of the  
draft USGS Standards for 7.5-Minute Quadrangle Maps.  
A metadata file associated with this product is draft version 0.5.11



QUADRANGLE LOCATION

|           |              |        |
|-----------|--------------|--------|
| Ramhurst  | Webb         | Eljay  |
| Oakman    | Talking Rock | Dyke   |
| Fairmount | Luchille     | Jasper |

ADJOINING 7.5 QUADRANGLES



TALKING ROCK, GA  
2011