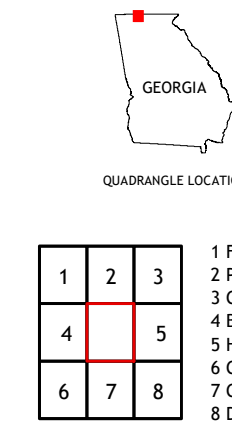



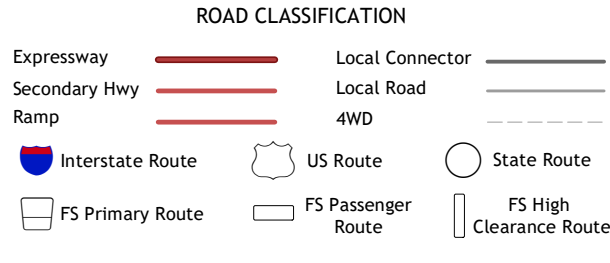
Produced by the United States Geological Survey
North American Datum of 1983 (NAD83)
World Geodetic System of 1984 (WGS84). Projection and
1 000-meter grid: Universal Transverse Mercator, Zone 16S
This map is not a legal document. Boundaries may be
generalized for this map scale. Private lands within government
reservations may not be shown. Obtain permission before
entering private lands.

Imagery:.....NAIP, June 2016 - December 2017
Roads:.....U.S. Census Bureau, 2016
Roads within US Forest Service Lands:.....FS Topo
Data with limited Forest Service updates, 2012 - 2017
Names:.....GNIS, 1979 - 2020
Hydrography:.....National Hydrography Dataset, 2005 - 2018
Contours:.....National Elevation Dataset, 2001 - 2017
Boundaries:.....Multiple sources; see metadata file 2019
Wetlands:.....FWS National Wetlands Inventory 1981



1	2	3
4	5	6
7	8	9

1 Feltner
2 Parksville
3 Caney Creek
4 Beaverdale
5 Hemp Top
6 Chatsworth
7 Crandall
8 Dyer Gap



TENNGA, GA, TN
2020

