

Produced by the United States Geological Survey
North American Datum of 1983 (NAD83)
World Geodetic System of 1984 (WGS84)
Projection and 1000-meter grid: Universal Transverse Mercator, Zone 17S
10 000-foot ticks: Georgia Coordinate System of 1983 (east zone)

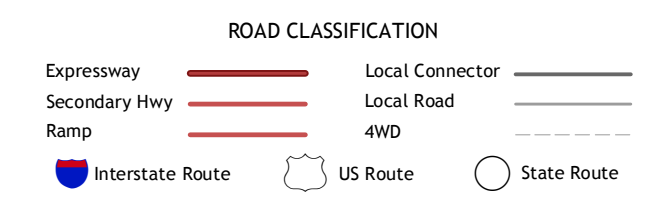
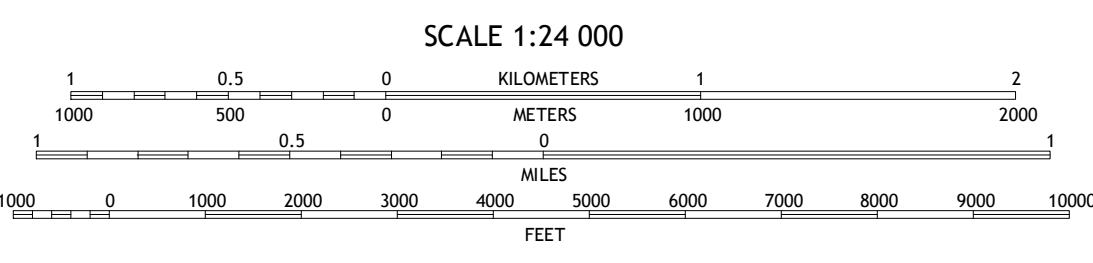
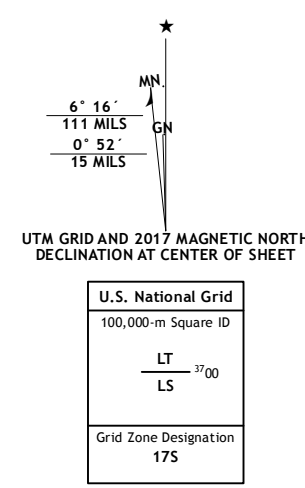


Table with 3 columns and 3 rows showing adjoining quadrangles: 1 Cadley, 2 Wrightsboro, 3 Winfield, 4 Thomson East, 5 Warren, 6 Beall Springs, 7 Bastonville, 8 Bowdens Pond.

THOMSON WEST, GA 2017

