

Produced by the United States Geological Survey
North American Datum of 1983 (NAD83)
World Geodetic System of 1984 (WGS84) Projection and 1 000-meter grid: Universal Transverse Mercator, Zone 16S
10 000-foot ticks: Georgia Coordinate System of 1983 (west zone)

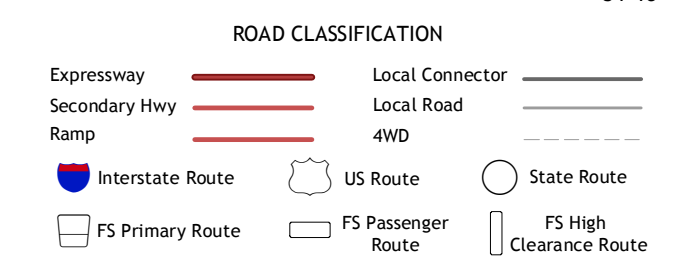
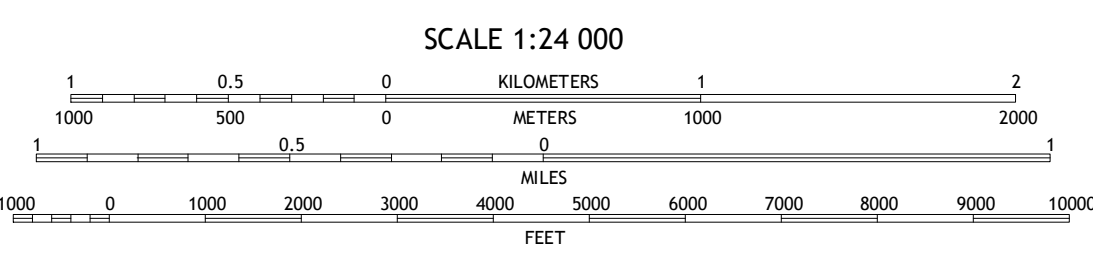
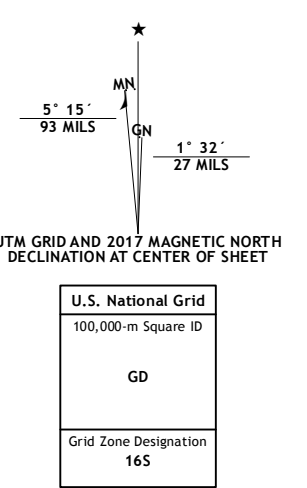


Table with 3 columns and 8 rows showing adjoining quadrangles: 1 Cashes Valley, 2 Blue Ridge, 3 Wilcox, 4 Ellijay, 5 Noontoota, 6 Dyke, 7 Amicalola, 8 Nimbewitt.

Check with local Forest Service unit for current travel conditions and restrictions.
TICKANETLEY, GA 2017

