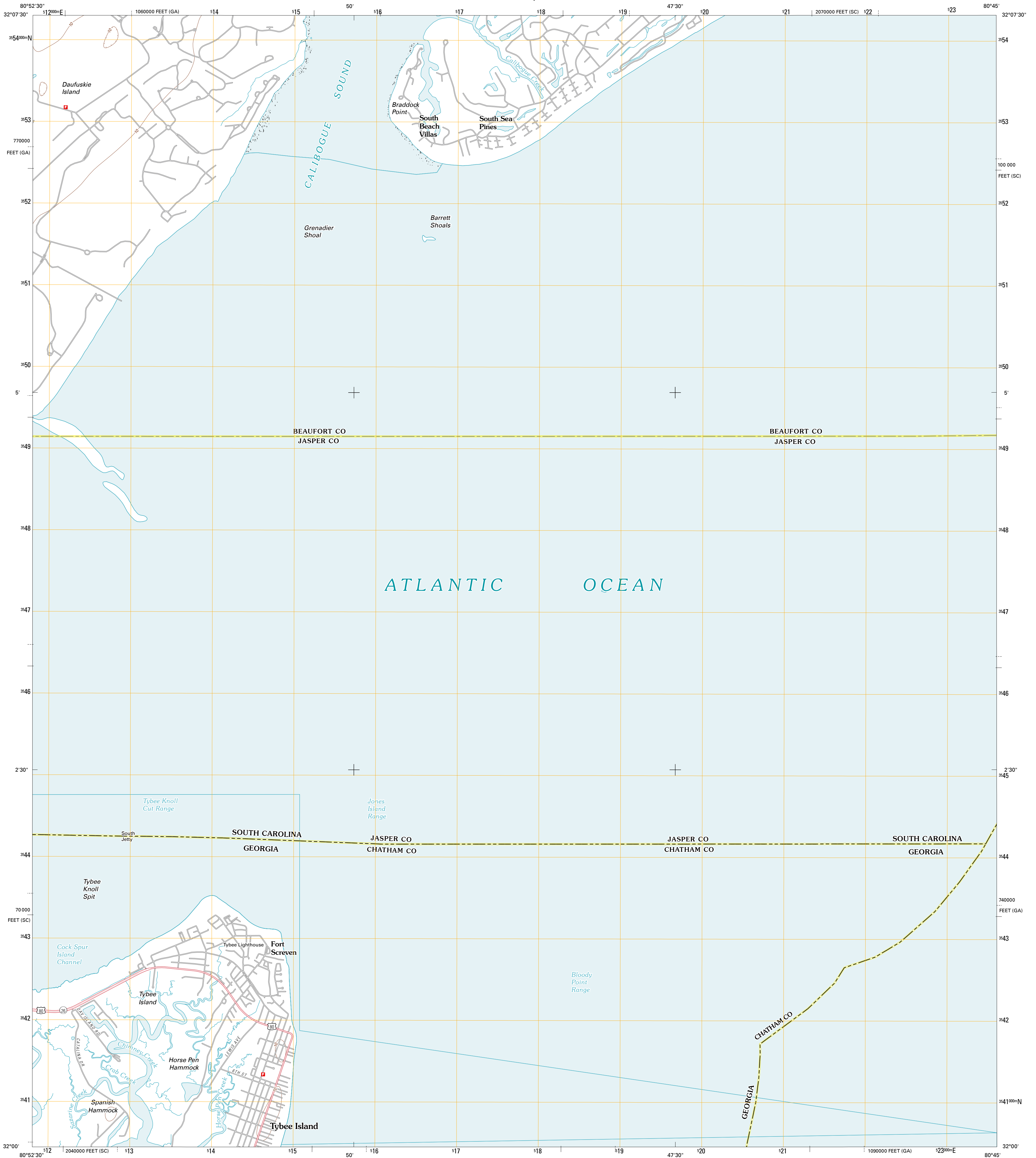




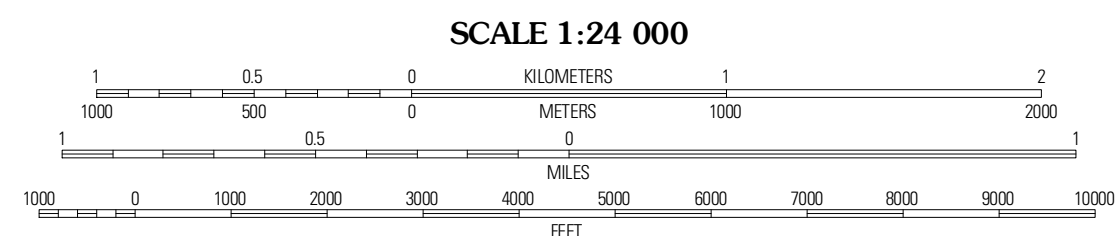
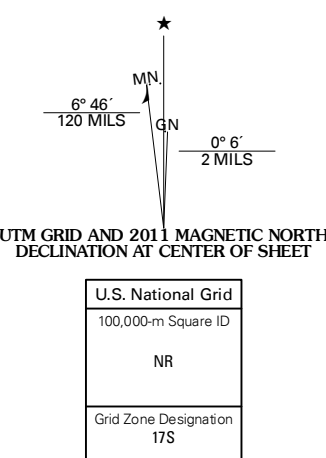
U.S. DEPARTMENT OF THE INTERIOR  
U. S. GEOLOGICAL SURVEY



TYBEE ISLAND NORTH QUADRANGLE  
GEORGIA-SOUTH CAROLINA  
7.5-MINUTE SERIES



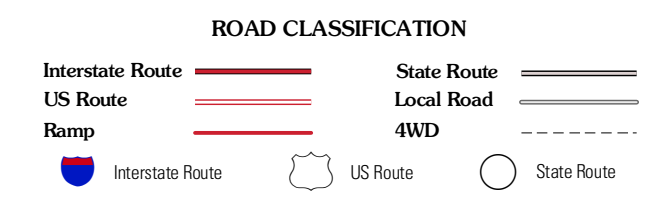
Produced by the United States Geological Survey  
North American Datum of 1983 (NAD83)  
World Geodetic System of 1984 (WGS84) Projection and  
1 000-meter grid; Universal Transverse Mercator, Zone 17S  
10 000-foot ticks; South Carolina Coordinate System of  
1983, Georgia Coordinate System of 1983 (east zone)



QUADRANGLE LOCATION

|                |                    |             |
|----------------|--------------------|-------------|
| Pritchardville | Bluffton           | Hilton Head |
| Fort Pulaski   | Tybee Island North |             |
| Wassaw Sound   | Tybee Island South |             |

ADJOINING 7.5 QUADRANGLES



Imagery:.....NAP, April 2009 - July 2009  
Roads:.....S2006-2010 Tele Atlas  
Names:.....GNS, 2010  
Hydrography:.....National Hydrography Dataset, 2009  
Contours:.....National Elevation Dataset, 2008  
Boundaries:.....Census, IBWC, IBC, USGS, 1972 - 2010

CONTOUR INTERVAL 10 FEET  
NORTH AMERICAN VERTICAL DATUM OF 1988

This map was produced to conform with version 0.5.10  
of the USGS US Topo Product Standard.  
A metadata file associated with this product is draft version 0.5.16

TYBEE ISLAND NORTH, GA-SC  
2011