U.S. DEPARTMENT OF THE INTERIOR
U.S. GEOLOGICAL SURVEY

WAYNESBORO QUADRANGLE
GEORGIA-BURKE CO.
7.5-MINUTE SERIES

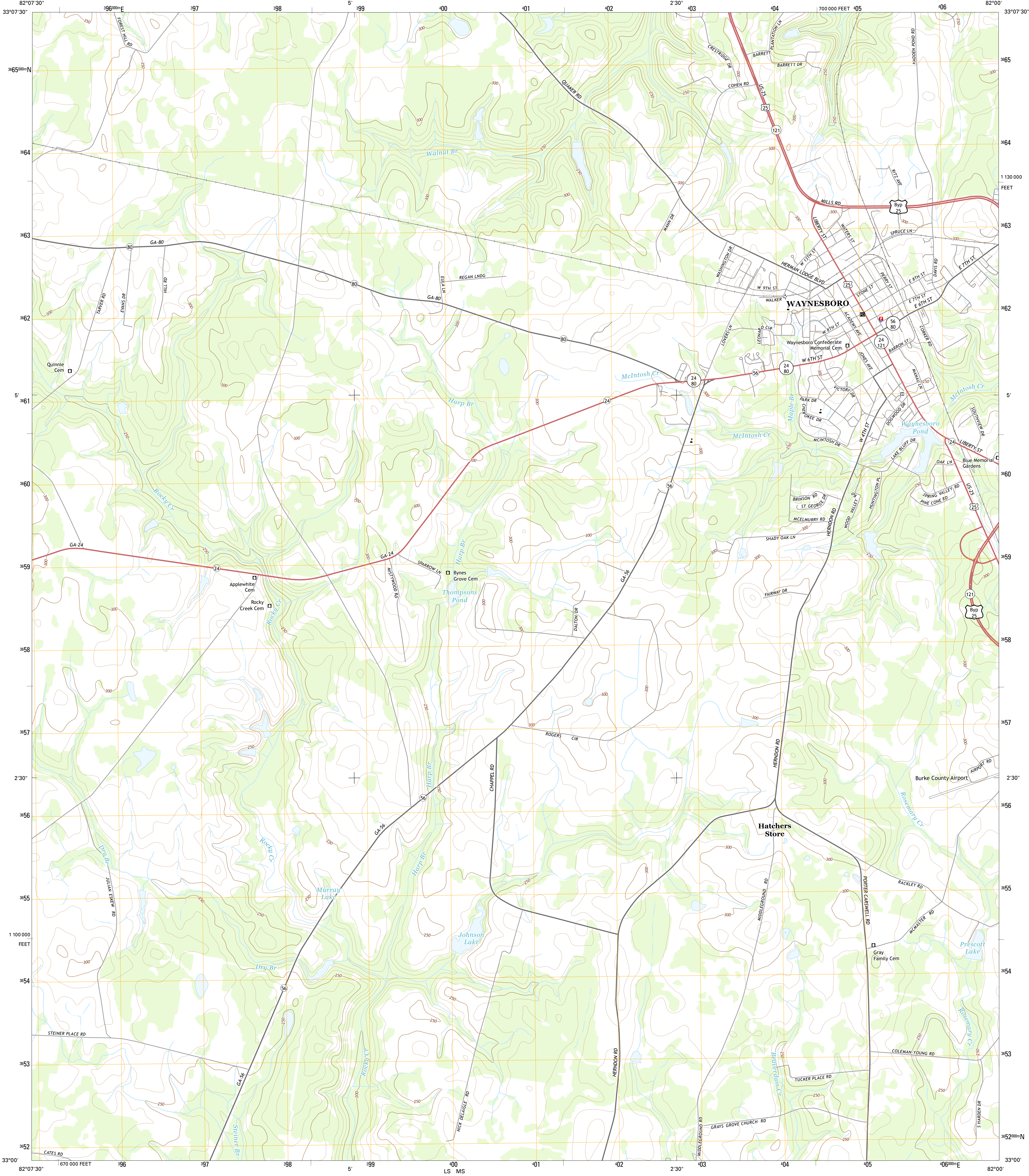

82°07'30"
33°07'30"
396000mE
397
398
5'
399
LS MS
400
401
402
2'30"
403
404
700 000 FEET
405
406
82°00'
3665000mN
3664
3663
3662
5'
3661
3660
3659
3658
3657
2'30"
3656
3655
1 100 000 FEET
3654
3653
3652
1 130 000 FEET
3652000mN
33°00'
670 000 FEET
406000mE
FOREST HILL RD
QUAKER RD
CRESTRIDGE DR
BARRETT
PLANTATION LN
BARRETT DR
COHEN RD
HADDEN POND RD
US-25
25
121
Walnut Br
MILLS RD
Byp 25
RITZ AVE
MANN DR
LIBERTY ST
WATERS ST
SPRUCE LN
DAVIS RD
E 7TH ST
GA-80
80
TARVER RD
EVANS DR
HILL RD
EULA LN
REGAN LNDG
WASHINGTON DR
W 13TH ST
HERMAN LODGE BLVD
W 9TH ST
WALKER ST
STONE ST
PERRY ST
E 8TH ST
E 7TH ST
E 6TH ST
WAYNESBORO
PO
56 80
LEONARD CIR
LOVERS LN
W 8TH ST
ACADEMY AVE
24 121
BARRON ST
CORKER RD
Waynesboro Confederate Memorial Cem
W 6TH ST
24 80
56
JONES AVE
MANAU LN
Quinnie Cem
McIntosh Cr
Harp Br
VICTORY DR
PARK DR
CHEROKEE DR
Maple Br
DOGWOOD DR
SOUTHVIEW DR
Waynesboro Pond
24
LIBERTY ST
MCINTOSH DR
W 4TH ST
LAKE BLUFF DR
OAK LN
Blue Memorial Gardens
Rocky Cr
BRINSON RD
ST GEORGE DR
MCELMURRY RD
HERNDON RD
WOOD VALLEY RD
HUNTINGTON PL
SPRING VALLEY RD
PINE CONE RD
SHADY OAK LN
GA-24
SPARROW LN
MISTYWOOD RD
Bynes Grove Cem
Thompsons Pond
Applewhite Cem
Rocky Creek Cem
GA-56
DALTON DR
FAIRWAY DR
ROGERS CIR
CHAPPEL RD
Burke County Airport
AIRPORT RD
Rosemary Cr
Hatchers Store
Dry Br
JULIAN ESKEW RD
Murray Lake
RACKLEY RD
MIDDLEGROUND RD
PORTER CARSWELL RD
MCMASTER RD
Johnson Lake
Gray Family Cem
Prescott Lake
STEINER PLACE RD
NICK DELAIGLE RD
COLEMAN YOUNG RD
TUCKER PLACE RD
Beaverdam Cr
GRAYS GROVE CHURCH RD
S HARDEN DR
Steiner Br
CATES RD
200
250
300
350

Produced by the United States Geological Survey
North American Datum of 1983 (NAD83)
World Geodetic System of 1984 (WGS84). Projection and 1 000-meter grid: Universal Transverse Mercator, Zone 17S
10 000-foot ticks: Georgia Coordinate System of 1983 (east zone)

This map is not a legal document. Boundaries may be generalized for this map scale. Private lands within government reservations may not be shown. Obtain permission before entering private lands.

Imagery....................NAIP, July 2010
Roads....................HERE, ©2013
Names....................GNIS, 2013
Hydrography....................National Hydrography Dataset, 2010
Contours....................National Elevation Dataset, 2008
Boundaries..........Multiple sources; see metadata file 1972 - 2013

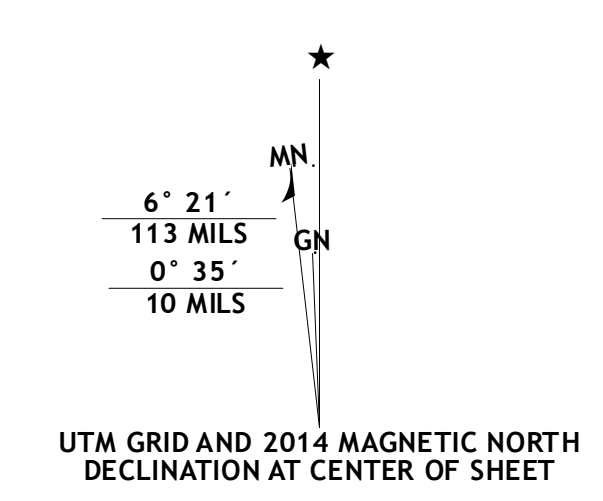

MN
GN
6° 21´
113 MILS
0° 35´
10 MILS

UTM GRID AND 2014 MAGNETIC NORTH DECLINATION AT CENTER OF SHEET

U.S. National Grid
100,000-m Square ID
400 LS | MS
Grid Zone Designation 17S

SCALE 1:24 000

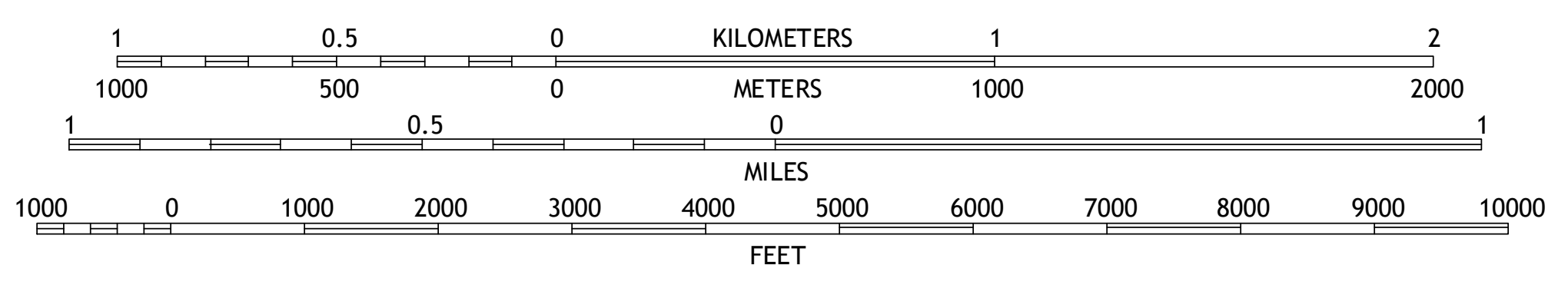

1
0.5
0
KILOMETERS
1
2
1000
500
0
METERS
1000
2000
1
0.5
0
MILES
1
1000
0
1000
2000
3000
4000
5000
6000
7000
8000
9000
10000
FEET

CONTOUR INTERVAL 10 FEET
NORTH AMERICAN VERTICAL DATUM OF 1988

This map was produced to conform with the National Geospatial Program US Topo Product Standard, 2011.
A metadata file associated with this product is draft version 0.6.16

QUADRANGLE LOCATION

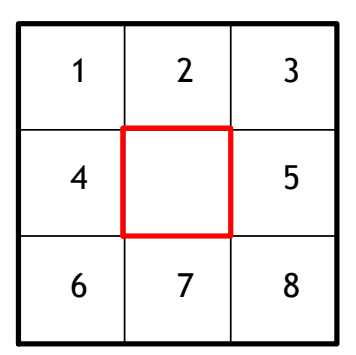

1 Keysville
2 Storys Millpond
3 McBean
4 Gough
5 Idlewood
6 Scotts Corner
7 Bellevue
8 Perkins

ADJOINING QUADRANGLES

ROAD CLASSIFICATION

Expressway	▬	Local Connector	▬
Secondary Hwy	▬	Local Road	▬
Ramp	▬	4WD	- - - -
Interstate Route		US Route	
		State Route	○

WAYNESBORO, GA
2014

NSN. 7643016362171
NGA REF NO. USGSX24K47842