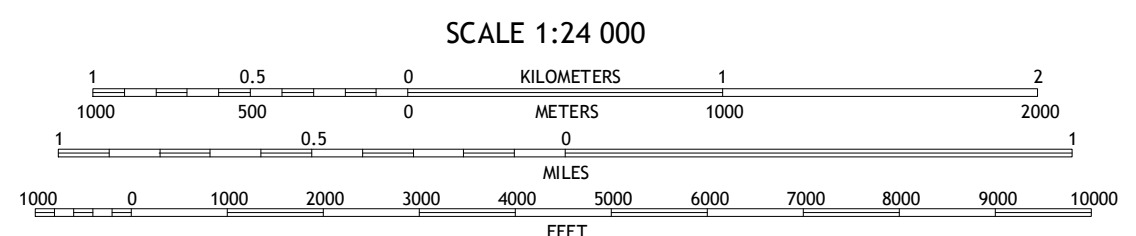
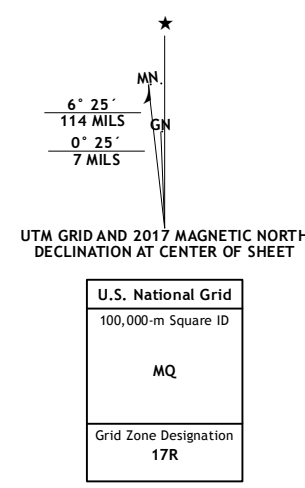


Produced by the United States Geological Survey North American Datum of 1983 (NAD83) World Geodetic System of 1984 (WGS84) Projection and 1 000-meter grid: Universal Transverse Mercator, Zone 17R 10 000-foot ticks: Georgia Coordinate System of 1983 (east zone)



CONTOUR INTERVAL 5 FEET NORTH AMERICAN VERTICAL DATUM OF 1988 This map was produced to conform with the National Geospatial Program US Topo Product Standard, 2011. A metadata file associated with this product is draft version 0.6.19

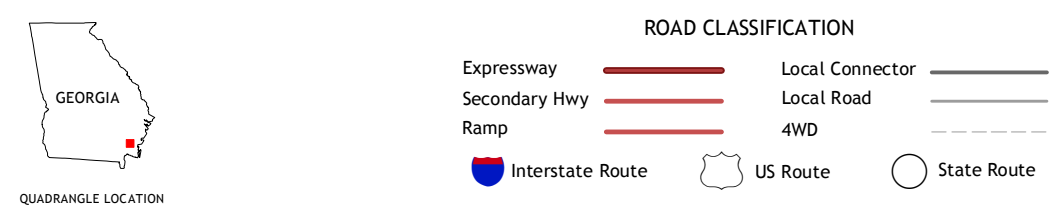


Table with 3 columns and 8 rows showing adjacent quadrangles: 1 Hortense, 2 Browntown, 3 Thalmann, 4 Nahunta, 5 Bladen, 6 Boon Lake, 7 Tarboro, 8 Waverly

WAYNESVILLE, GA 2017

