

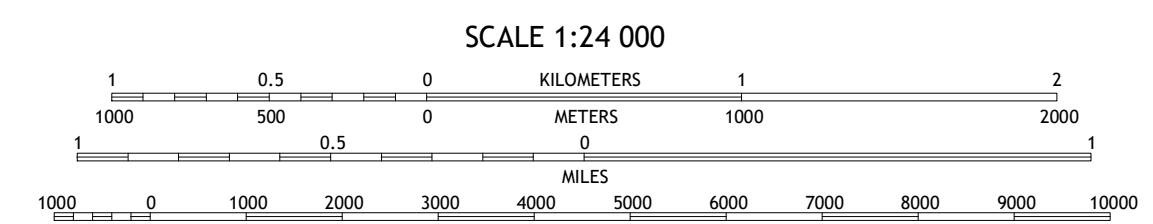



Produced by the United States Geological Survey

North American Datum of 1983 (NAD83) World Geodetic System of 1984 (WGS84) Projection and 1000-meter grid/Universal Transverse Mercator, Zone 16S

This map is not a legal document. Boundaries may be generalized for this map scale. Private lands within government reservations may not be shown. Obtain permission before entering private lands.

Imagery: U.S. National Imagery and Mapping Agency, September 2017 - December 2017; U.S. Census Bureau, 2016 - 2017; Roads: within US Forest Service with limited Forest Service updates, 2016; Names: National Hydrography Dataset, 2001 - 2018; Contours: National Elevation Dataset, 2002; Boundaries: Multiple sources; see metadata file 2017 - 2022; Wetlands: FWS National Wetlands Inventory Not Available



CONTOUR INTERVAL 20 FEET NORTH AMERICAN DATUM OF 1988 This map was produced to conform with the National Geospatial Program US Topo Product Standard.

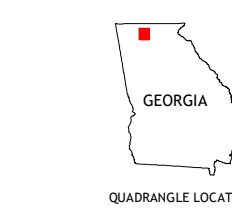


Table with 3 columns and 3 rows showing adjacent quadrangles: 1 Crandall, 2 Dyer Gap, 3 Cashes Valley, 4 Ramburst, 5 Ellijay, 6 Oakman, 7 Talking Rock, 8 Dyle.

ROAD CLASSIFICATION legend including Expressway, Secondary Hwy, Ramp, Interstate Route, FS Primary Route, Local Connector, Local Road, AWD, US Route, FS Passenger Route, State Route, FS High Clearance Route.

Check with local Forest Service unit for current travel conditions and restrictions.

WEBB, GA 2024

