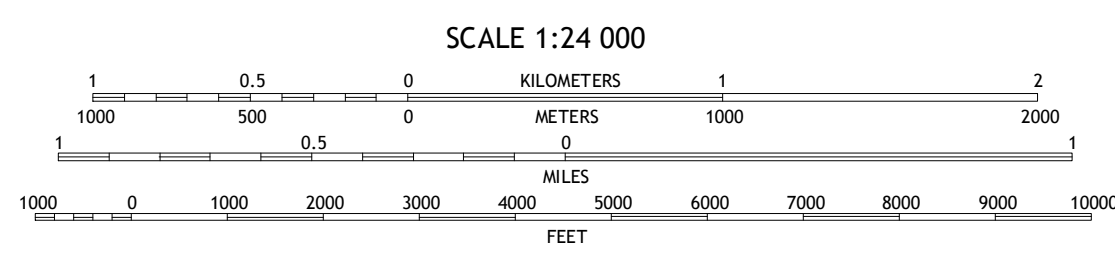



Produced by the United States Geological Survey North American Datum of 1983 (NAD83) World Geodetic System of 1984 (WGS84) Projection and 1 000-meter grid: Universal Transverse Mercator, Zone 16S 10 000-foot ticks: Georgia Coordinate System of 1983 (west zone)

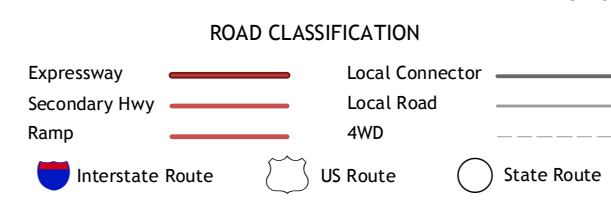
This map is not a legal document. Boundaries may be generalized for this map scale. Private lands within government reservations may not be shown. Obtain permission before entering private lands.

Imagery.....NAIP, September 2010 Roads.....HERE, ©2013 Names.....GNIS, 2013 Hydrography.....National Hydrography Dataset, 2010 Contours.....National Elevation Dataset, 2009 Boundaries.....Multiple sources; see metadata file 1972 - 2013



CONTOUR INTERVAL 20 FEET NORTH AMERICAN VERTICAL DATUM OF 1988

This map was produced to conform with the National Geospatial Program US Topo Product Standard, 2011. A metadata file associated with this product is draft version 0.6.16



ADJOINING QUADRANGLES table with 8 cells containing numbers 1-8 and corresponding place names: 1 Sonorville, 2 Fairmount, 3 Ludville, 4 White West, 5 Waleska, 6 Cartersville, 7 Allatoona Dam, 8 South Canton

