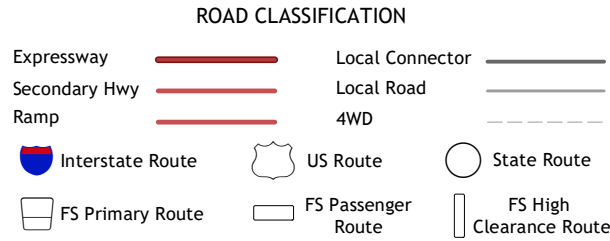
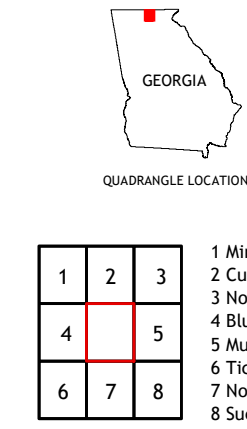



Produced by the United States Geological Survey
North American Datum of 1983 (NAD83)
World Geodetic System of 1984 (WGS84). Projection and
1 000-meter grid: Universal Transverse Mercator, Zone 16S
This map is not a legal document. Boundaries may be
generalized for this map scale. Private lands within government
reservations may not be shown. Obtain permission before
entering private lands.

Imagery:.....NAIP, August 2017 - December 2017
Roads:.....U.S. Census Bureau, Not Available
Roads within US Forest Service Lands:.....FSTopo Data
with limited Forest Service updates, 2013
Names:.....GNS, 1979 - 2020
Hydrography:.....National Hydrography Dataset, 2004 - 2017
Contours:.....National Elevation Dataset, 2003 - 2010
Boundaries:.....Multiple sources; see metadata file 2018 - 2019
Wetlands:.....FWS National Wetlands Inventory Not Available



Check with local Forest Service unit
for current travel conditions and restrictions.

WILSCOT, GA
2020

