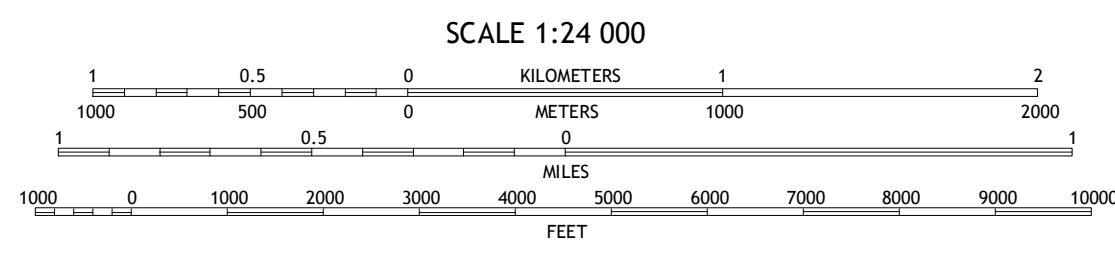
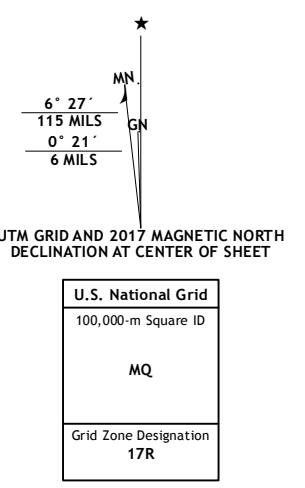


Produced by the United States Geological Survey
North American Datum of 1983 (NAD83)
World Geodetic System of 1984 (WGS84)
Projection and 1 000-meter grid: Universal Transverse Mercator, Zone 17R
10 000-foot ticks: Georgia Coordinate System of 1983 (east zone)



CONTOUR INTERVAL 5 FEET
NORTH AMERICAN VERTICAL DATUM OF 1988
This map was produced to conform with the National Geospatial Program US Topo Product Standard, 2011.
A metadata file associated with this product is draft version 0.6.19

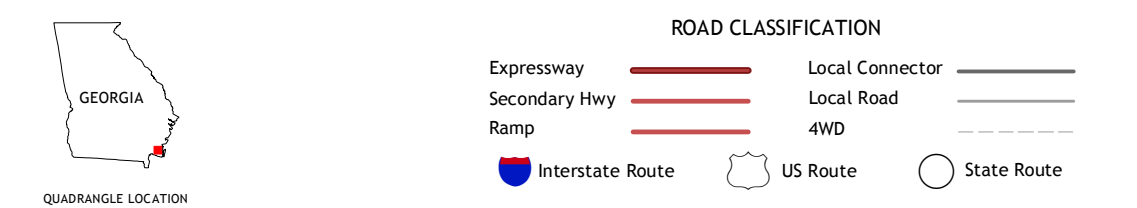


Table with 2 columns: ADJOINING QUADRANGLES (1-8) and corresponding place names (1 Tarboro, 2 Waverly, 3 Dover Bluff, 4 Jerusalem, 5 Kingsland NE, 6 Kings Ferry, 7 Kingsland, 8 Harriets Bluff).

WOODBINE, GA 2017

