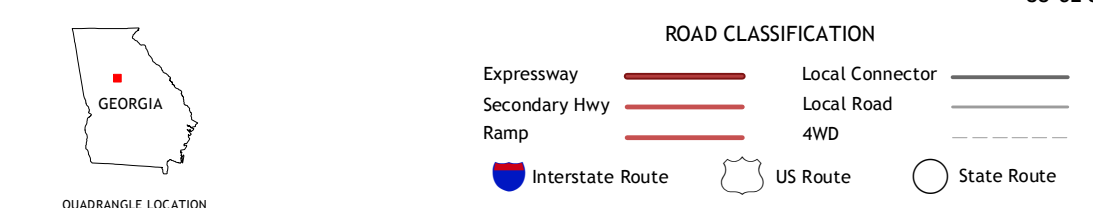
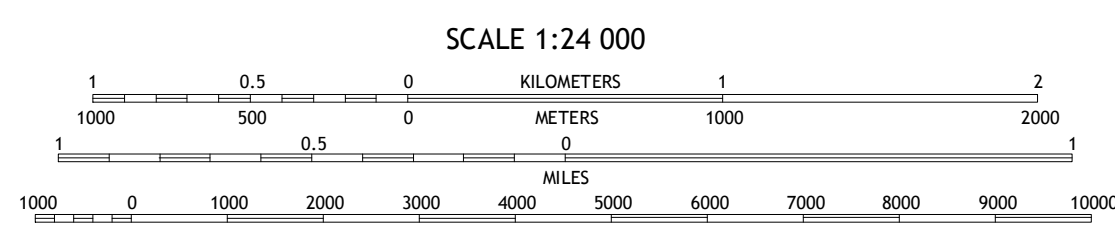
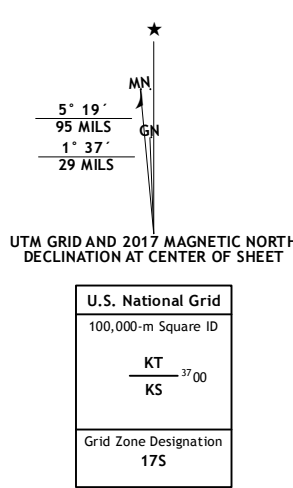


Produced by the United States Geological Survey  
North American Datum of 1983 (NAD83)  
World Geodetic System of 1984 (WGS84). Projection and  
1 000-meter grid: Universal Transverse Mercator, Zone 17S  
10 000-foot ticks: Georgia Coordinate System of 1983 (west  
zone)

This map is not a legal document. Boundaries may be  
generalized for this map scale. Private lands within government  
reservations may not be shown. Obtain permission before  
entering private lands.

Imagery:.....NAIP, December 2015  
Roads:.....U.S. Census Bureau, 2015 - 2016  
Names:.....National Hydrography Dataset, 2015  
Hydrography:.....National Hydrography Dataset, 2015  
Contours:.....National Elevation Dataset, 2008  
Boundaries:.....Multiple sources; see metadata file 1972 - 2016  
Wetlands:.....FWS National Wetlands Inventory 1977 - 2014



ADJOINING QUADRANGLES

|   |   |   |
|---|---|---|
| 1 | 2 | 3 |
| 4 | 5 | 6 |
| 7 | 8 |   |

- 1 Kelleytown
- 2 Porterdale
- 3 Covington
- 4 Ola
- 5 Stewart
- 6 Locust Grove
- 7 Jackson
- 8 Lloyd Shoals Dam

**WORTHVILLE, GA**  
2017

