USGS science for a changing world

U.S. DEPARTMENT OF THE INTERIOR
U. S. GEOLOGICAL SURVEY

The National Map US Topo

ʻAKAKA FALLS QUADRANGLE
HAWAII-HAWAII CO.
7.5-MINUTE SERIES

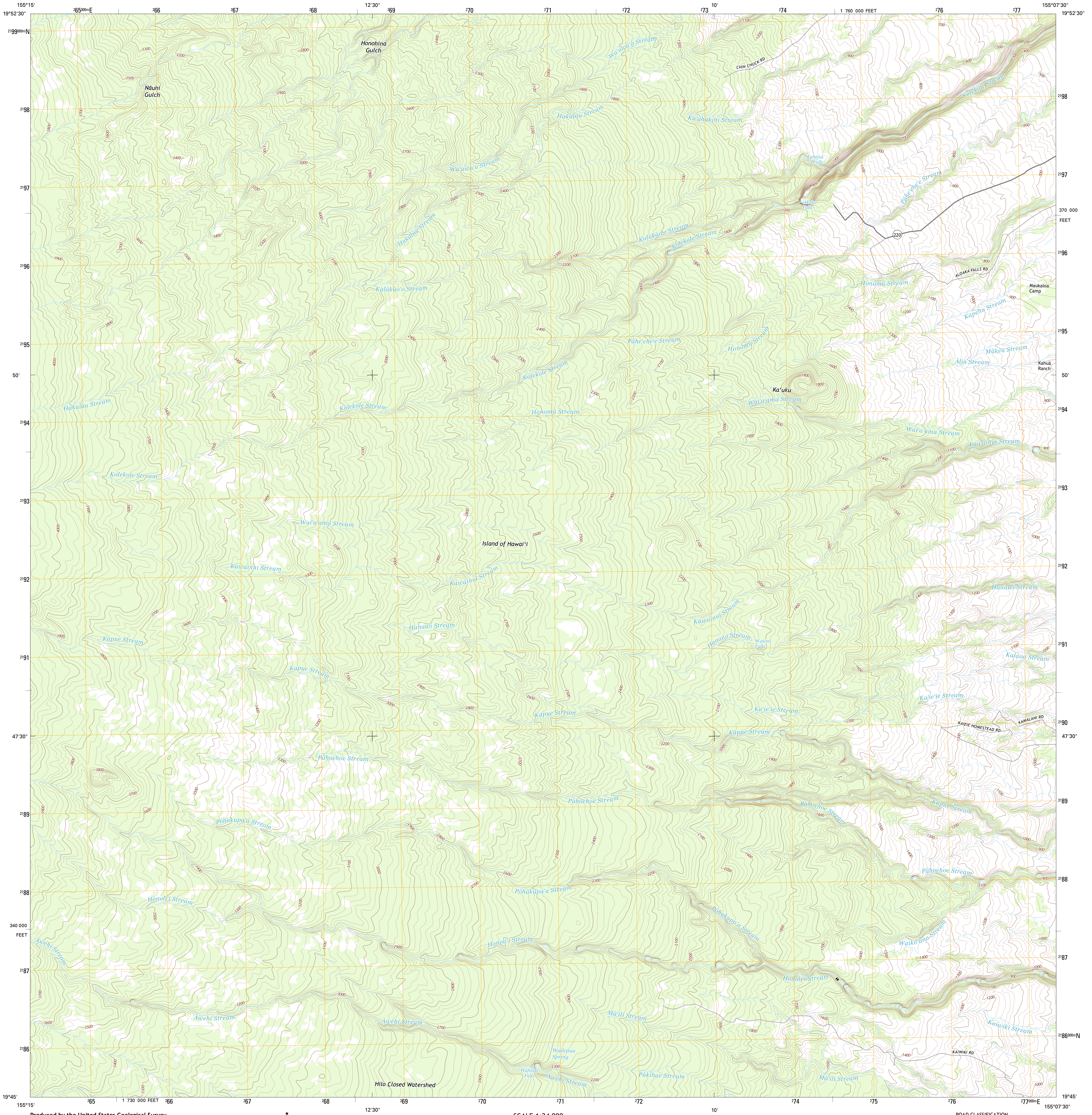

155°15'
19°52'30"
265000mE
266
267
268
12'30"
269
270
271
272
273
10'
274
1 760 000 FEET
276
277
155°07'30"
2199000mN
2198
2197
370 000 FEET
2196
2195
50'
2194
2193
2192
2191
2190
47'30"
2189
2188
340 000 FEET
2187
2186000mN
19°45'
1 730 000 FEET
277000mE
Honohina Gulch
Nāuhi Gulch
Waʻawaʻa Stream
CHIN CHUCK RD
Hakalau Stream
Kaʻahakini Stream
Kolekole Stream
Kahūnā Falls
ʻAkaka Falls
Pāheʻeheʻe Stream
220
Kalākāoʻo Stream
ALOAKA FALLS RD
Honomū Stream
Maukaloa Camp
Kapehu Stream
Mākea Stream
Ālia Stream
Kahuā Ranch
Kaʻuku
Waiʻaʻama Stream
Kawainui Stream
Island of Hawaiʻi
Hanawī Stream
Waiemi Falls
Kalaoa Stream
Kaʻieʻie Stream
Kapue Stream
KAIEIE HOMESTEAD RD
KAMALANI RD
Pāhoehoe Stream
Pōhakupaʻa Stream
Honoliʻi Stream
ʻĀwehi Stream
Waikoʻana Stream
Māʻili Stream
Kaiwiki Stream
KAIWIKI RD
Wailepua Spring
Wahiloa Falls
Pūkihae Stream
Hilo Closed Watershed

Produced by the United States Geological Survey
North American Datum of 1983 (NAD83)
World Geodetic System of 1984 (WGS84). Projection and
1 000-meter grid: Universal Transverse Mercator, Zone 05Q
10 000-foot ticks: Hawaii Coordinate System of 1983 (zone 1)

Imagery....................................Digital Globe, ©January 2011
Roads...©2006-2012 TomTom
Names...GNIS, 2012
Hydrography....................National Hydrography Dataset, 2011
Contours..............................National Elevation Dataset, 2000
Boundaries...................Census, IBWC, IBC, USGS, 1972 - 2012

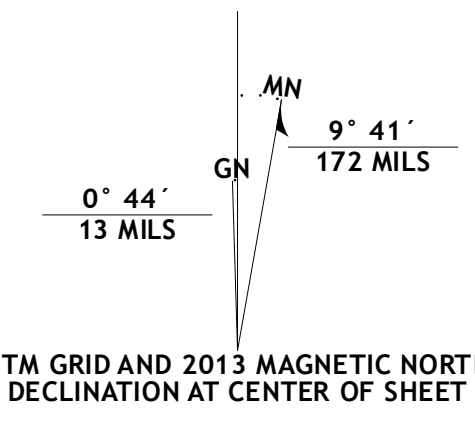

MN
GN
9° 41´
172 MILS
0° 44´
13 MILS

UTM GRID AND 2013 MAGNETIC NORTH
DECLINATION AT CENTER OF SHEET

U.S. National Grid
100,000-m Square ID KB
Grid Zone Designation 05Q

SCALE 1:24 000

1 0.5 0 KILOMETERS 1 2
1000 500 0 METERS 1000 2000
1 0.5 0 MILES 1
1000 0 1000 2000 3000 4000 5000 6000 7000 8000 9000 10000
FEET

CONTOUR INTERVAL 20 FEET
DATUM IS LOCAL MEAN SEA LEVEL

This map was produced to conform with the
National Geospatial Program US Topo Product Standard, 2011.
A metadata file associated with this product is draft version 0.6.11

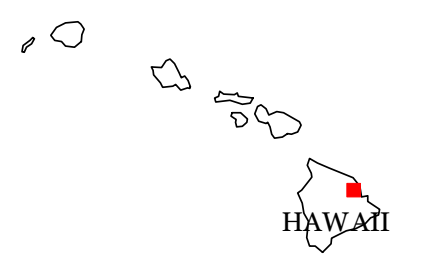

QUADRANGLE LOCATION

Keanakolu	Pāpaʻaloa	Pāpaʻikou OE N
Puaʻākala	ʻAkaka Falls	Pāpaʻikou
Waikoloa Ponds	Piʻihonua	Hilo

ADJOINING 7.5' QUADRANGLES

ROAD CLASSIFICATION
Expressway
Secondary Hwy
Ramp
Local Connector
Local Road
4WD
Interstate Route
US Route
State Route

ʻAKAKA FALLS, HI
2013

NSN. 7643016362206
NGA REF NO. USGSX24K319