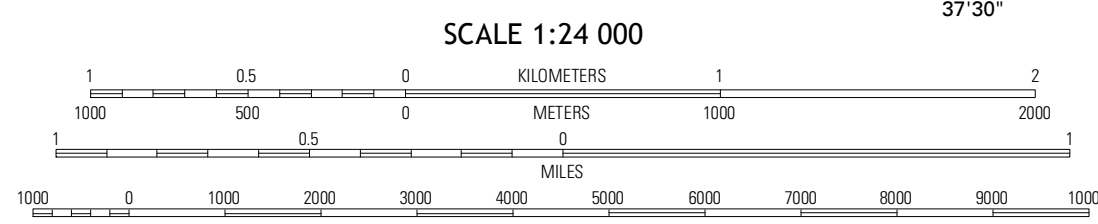
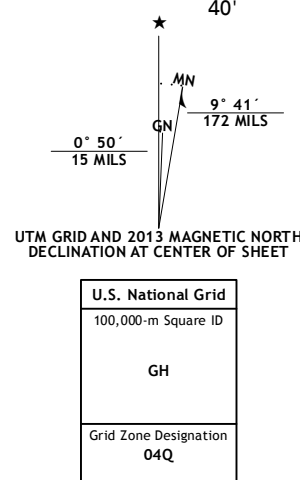
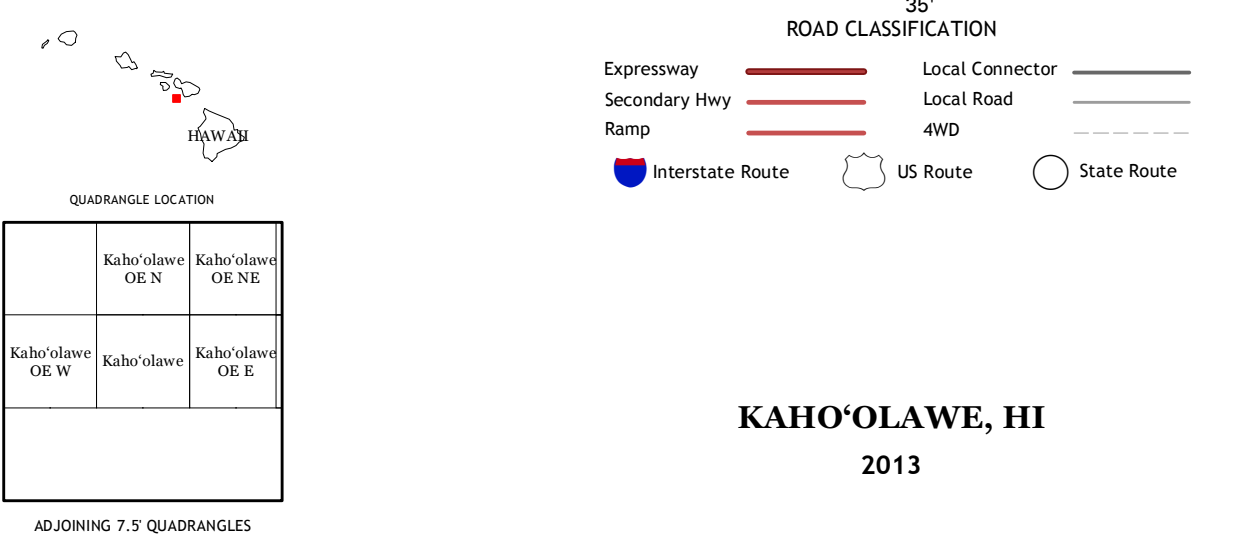


Produced by the United States Geological Survey North American Datum of 1983 (NAD83) World Geodetic System of 1984 (WGS84) Projection and 1:000-meter grid: Universal Transverse Mercator, Zone 04Q 10 000-foot ticks: Hawaii Coordinate System of 1983 (zone 2)

Imagery.....Digital Globe, ©January 2010  
Roads.....©2006-2012 TomTom  
Names.....GNIS, 2012  
Hydrography.....National Hydrography Dataset, 2010  
Contours.....National Elevation Dataset, 2001  
Boundaries.....Census, IBWC, IBC, USGS, 1972 - 2012



CONTOUR INTERVAL 40 FEET DATUM IS LOCAL MEAN SEA LEVEL  
This map was produced to conform with the National Geospatial Program US Topo Product Standard, 2011. A metadata file associated with this product is draft version 0.6.11



KAHO'OLAWE, HI 2013

